

**IEEE 1988
TREASURE
HUNT**

**38th
ANNUAL
HUNT**

*Daniel Knott
Judie Knott
K. R. Blum
Margaret C. Blair
Bruce Carlton*

*Daniel Hall
Kristy Hall
Dick John
Janet John
Susan Moller
Greg Moller*

*Bob Coffeen
Chuck Rahis
Joyce Stiberg
J. W. W. W.
David W. Presley
Renee Presley*

THE 38th ANNUAL IEEE TREASURE HUNT

1988 marks the 38th year of the IEEE Treasure Hunt in the Valley. The prizes awarded winners over the years have had little monetary value, yet the competition for first place has become keener each year. The excitement has grown, and the red hunting caps awarded Treasure Hunt winners have become the prized possession in many a trophy cabinet. Wearing this red crown of victory accords winners the privilege (and responsibility) of serving a three-year term on the Treasure Hunt Committee - trying to stump their cohorts.

Beginning in 1970, all two-time winners with six years of committee service, or one-time winners who have had less than three years of respite from committee service, have been offered the opportunity to declare their car "professional". This must be done upon application for tickets to the hunt.

In 1982, the 1970 resolution was amended to limit those teams who wish to declare themselves "professional" to those who have three or more members qualifying as exempt from committee service under the 1970 resolution.

Because of experience gained since 1970 in administering the 1970 "pro" resolution, the committee has made the following interpretation of the resolution: (This is being done to define in detail how the resolution should be administered and to avoid confusing situations which have occurred or might occur.)

A professional team agrees not to compete against amateur teams in the hunt. First, second, and third place prizes will be awarded to the three amateur teams with the lowest times per clue. If a professional team has the lowest time per clue for the hunt, the accomplishment will be announced, and the team members which qualify the team for "pro" status will be awarded "PRO" buttons to be affixed to their previously won red hats. In addition, this team will be admitted to the new "Pro-Button Winners" section of the Hall of Fame. Other pro teams which have times per clue lower than the third place winners will be announced for their respectable showing. Pro teams which ran near the end of the pack will also be announced in order to give encouragement to the novice first year teams which have participated. Beginning in 1985, the novice team with the best time has also been officially recognized, and encouraged to keep up the good work.

Of course, eligible hunters who chose not to be declared "professional" for the hunt will compete and be eligible for first, second, or third place. Also, if this choice is made and the team helps bring up the rear, they will be left alone to hide at their dark corner table behind their beer pitchers where they need not fear the announcement of their boondoggle.

Through the years, many couples who are not IEEE members have served on the committee. They have contributed significantly in making the Treasure Hunt the success that it has been over the past 38 years. Because of this, non-member couples who have served on the committee are given the same status as member couples when ticket preference is given. Of course, non-member ticket prices must still be paid by these couples.

IEEE TREASURE HUNT
----HALL OF FAME----
WINNER (MINUTES/CLUE)

- 1951 (27.4)
1. Frank, Estes, Lyman
 2. Greer
 3. Olson, Chambers, Wunderlich

- 1952 (23.8)
1. Hartman, Kemmeries, Pennington
 2. Greer
 3. Gundry

- 1953 (31.8)
1. Sokoloff, Diven, Dreste
 2. McClanathan
 3. Blackert

- 1954 (23.5)
1. Chambers, Myer
 2. Samuelson, Andren, Seibert
 - 3.

- 1955 (17.6)
1. Hume, Estes, Lahti
 2. Norde, Yost, Goodman
 3. Ferguson, Eberhard, Dreste

- 1956 (25.8)
1. Brown, Hershey, Richman
 2. Samuelson, Lyman, Barton
 3. Reddoch, Bettis, Martin

- 1957 (20.1)
1. Samuelson, Andrew, Barton, Weems
 2. Estes, Diven, Livingood
 3. Creighton, Welch, Reeves

- 1958 (16.2)
1. Lindsay, Baum, Bettis
 2. Hershey, Groth, Moore
 3. Edson, Valenti, Ross, Wittenburg

- 1959 ()
1. Bettis, Lindsay, Martin
 - 2.
 - 3.

- 1960 (11.6)
1. Hinsdale, Lange, Porter
 2. Kouns, Peterson, Stites
 3. Corby, Peterson, Roe

- 1961 (17.9)
1. Cook, Gabrielson, Jones
 2. Cooper, Cranston, Clouse
 3. Yost, Goodman, Norde

- 1962 (12.2)
1. Samuelson, Welch, Kelly
 2. Graham, Peterson, La Prade
 3. Groth, Knoob, Grimaila

- 1963 (16.2)
1. Michel, Barto, Solem
 2. Knoob, Groth, Sanneman
 3. Yost, Norde, Goodman

- 1964 (17.38)
1. Kneale, Walker, Glass
 2. Knoob, Groth, Sanneman
 3. Bremmer, Mayes, Lenas

- 1965 (16.0)
1. Goodman, Corby, Yost
 2. Graham, Bettis, Peterson
 3. Sanneman, Groth, Knoob

- 1966 (12.0)
1. Bettis, Peterson, Graham
 2. Schaffner, Zusman, Voorhaar
 3. Creede, Cadell, Elbinger

- 1967 (13.1)
1. Peterson, Rupprecht, Moberly
 2. Ford, Wagner, Bensted
 3. Porter, Lange, Attwood

- 1968 (16.6)
1. McBiles, Thomas, Hall
 2. Samson, Haentze, Whittaker
 3. Diven, Koch, Schwartz

- 1969 (19.8)
1. Yost, Corby, Eberhard
 2. Armstrong, Woodward, Crowell
 3. Sanneman, Groth, Knoob

- 1970 (17.3)
1. Greenburg, McKeown, Takesuye
 2. Kline, Post, Knudsen
 3. Yost, Corby, Eberhard

IEEE TREASURE HUNT
 ----HALL OF FAME----
 WINNER (MINUTES/CLUE)

<u>1971 (15.65)</u>		<u>1981 (18.22)</u>	
1.	Crawford, Olson, Prigge	1.	Nalette, Defrancesco, Sewell
2.	Moberly, Peterson, Rupprecht	2.	Gulseth, Somers, Richmond
3.	Haentze, Samson, Whittaker	3.	Brenner, Wunderlich, Kassik
<u>1972 (19.79)</u>		<u>1982 (18.13)</u>	
1.	Clouse, Larson, Spirk	1.	Crawford, Olson, Prigge
2.	Bensted, Ford, Wagner	2.	Gulseth, Richmond, Somers
3.	Bickely, McArtor, Windett	3.	Armstrong, Crowell, Gourley, Woodward
<u>1973 (22.60)</u>		<u>1983 (17.84)</u>	
1.	Bickely, McArtor, Windett	1.	Bradshaw, Cutler, Wells
2.	Bliss, Chruma, Caldwell	2.	Anderson, Hallen, Richmond
3.	Rugen, Baehr, Bjornholt	3.	Knappenberger, Nelson, Shaner
<u>1974 (23.5)</u>		<u>1984 (22.99)</u>	
1.	Bliss, Chruma, Fullerton	1.	Bliss, Chruma, Fullerton
2.	Haentze, Samson, Whittaker	2.	Berghammer, Fah, McGlinchey
3.	Hochgraef, Kulvinskas, Zveglich	3.	Eymann, Osman, Rendek
<u>1975 (24.29)</u>		<u>1985 (19.10)</u>	
1.	Henry, Tatom, Lipinski, Graham	1.	Blair, Knott, Wibergh
2.	Boyd, Gaines, Schaeffer	2.	John, Presley, Hall
3.	Fitting, Ponce de Leon, Warble	3.	Rugen, Bjornholt, Belanger
<u>1976 (21.56)</u>		<u>1986 (20.16)</u>	
1.	Fajen, Kasprzyk, Kozlik	1.	Carlton, Coffeen, Golis, Jacobsen,
2.	Samson, Whittaker, Haentze		Moller, Rahrig
3.	Rugen, Bjornholt, Flaherty	2.	Amdahl, Williamson, Zabrowski
		3.	Bibby, Perkins, Stevens
<u>1977 (18.49)</u>		<u>1987 (19.38)</u>	
1.	Bjornholt, Flaherty, Rugen	1.	Hall, John, Presley
2.	Andrews, Evans, Semon	2.	Dillon, Donaldson, Greeson,
3.	Haentze, Samson, Whittaker		McGlinchy, Perillo
		3.	Clark, Gieske, O'Bannon
<u>1978 (24.75)</u>		<u>1988 ()</u>	
1.	Hall, John, Weigel	1.	
2.	Armstrong, Crowell, Woodward	2.	
3.	Robinson, Eslinger, Youseffi	3.	
<u>1979 (20.51)</u>		<u>1989 ()</u>	
1.	Oney, Furedy, Porterfield, Livingston	1.	
2.	Hochgraef, Zveglich, Kulvinskas	2.	
3.	Crowell, Woodward, Armstrong	3.	
<u>1980 (24.65)</u>		<u>1990 ()</u>	
1.	Hochgraef, Zveglich, Kulvinskas	1.	
2.	Richmond, Somers, Gulseth	2.	
3.	Crowell, Armstrong, Woodward	3.	

IEEE TREASURE HUNT
---HALL OF FAME---
PRO BUTTON WINNERS (MINUTES/CLUE)

THESE BUTTONS ARE AWARDED TO PRO TEAMS WHICH SUCCEED
IN HAVING THE LOWEST TIME PER CLUE FOR A HUNT.

1972 (19.64)

MOBERLY, PETERSON, RUPPRECHT

1973 (20.82)

BETTIS, GRAHAM, PETERSON

1975 (23.71)

CRAWFORD, OLSON, PRIGGE

1978 (22.96)

BETTIS, GRAHAM, PETERSON

1979 (20.47)

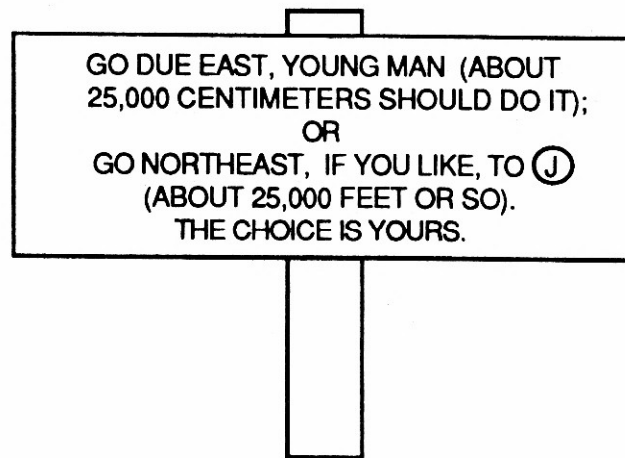
WINDETT, MCARTOR, BICKLEY

1987 (17.28)

DEFRANCESCO, NALETTE, SEWELL

THIS IS CLUE A. SOLVING THIS CLUE WILL LEAD YOU TO CLUE B

A Non-Working Visual



IF YOU ARE UNABLE TO SOLVE THIS CLUE OR TO FIND CLUE B, OPEN EMERGENCY ENVELOPE 22, WHICH WILL DIRECT YOU TO CLUE B.

.....

THIS IS EMERGENCY SOLUTION 22, WHICH WILL DIRECT YOU TO CLUE B.


Do what you are told to do, walk 25,000 centimeters (about 835 feet) due east. OR; Drive to Circle J. You will find the answer at either place. One is just a lot closer and quicker.

The first and quickest solution is located 835 feet east of Circle 9. This clue site is marked on the map with an unlabeled arrow and is down a small dirt trail, at the base of a large Saguaro, on the west side of a wash.

The second solution, at Circle J, is located east of Pinnacle Peak Restaurant off Rio Verde Drive. Follow Rio Verde Drive east to 118th Street. Go north on 118th St for 0.23 miles to a cross-road. (Watch for a bad wash at 0.2 miles). The clue site is located 127 feet west and 108 feet north of the intersection, under a palo verde tree on the south side of a wash.

IF YOU ARE UNABLE TO LOCATE CLUE B, OPEN EMERGENCY SOLUTION ENVELOPE 03, WHICH WILL DIRECT YOU TO CLUE C.


THIS IS CLUE B. SOLVING THIS CLUE WILL LEAD YOU TO CLUE C.



IF YOU ARE UNABLE TO SOLVE THIS CLUE OR TO FIND CLUE C, OPEN EMERGENCY ENVELOPE 03, WHICH WILL DIRECT YOU TO CLUE C

THIS IS EMERGENCY SOLUTION 03 WHICH WILL DIRECT YOU TO CLUE C.

Assembled properly
the pieces look like this;



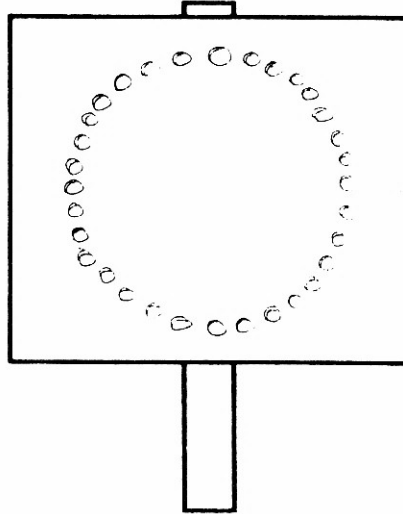
And since there wasn't a 34 on the map, head on over to circle 43.

Circle 43 is located east of Scottsdale Road on Deer Valley Road. From the intersection of Scottsdale and Deer Valley Roads (1 mile south of Pinnacle Peak Road), go east on Deer Valley Road for 0.25 miles to the power sub-station on the north side of the road. The clue is located 48 feet north of the north-northwest corner of the wall around the substation, under a large palo verde tree.

IF YOU ARE UNABLE TO LOCATE CLUE C, OPEN EMERGENCY SOLUTION ENVELOPE 04 WHICH WILL DIRECT YOU TO CLUE D.

THIS IS CLUE C. SOLVING THIS CLUE WILL LEAD YOU TO CLUE D.

This is a Non-Working Visual of a sign with a circle of pills on it.



IF YOU ARE UNABLE TO SOLVE THIS CLUE OR TO FIND CLUE D, OPEN EMERGENCY ENVELOPE 04, WHICH WILL DIRECT YOU TO CLUE D.

THIS IS EMERGENCY SOLUTION 04, WHICH WILL DIRECT YOU TO CLUE D.

Any weary Treasure Hunter will recognize this visual as an 'obvious' Pill-O, as in Pillow. Don't nod off yet. You can rest at the next clue-site. Rush your tired body to circle ZZ, at Nap Avenue.

Circle ZZ is located North of the CAP canal, and west of Pima Road. From the intersection of Pima Road and Bell Road, (Note this is the portion of Bell Road which is NORTH of the CAP canal), proceed west on Bell Road for 0.7 miles, to a dirt road going north. Turn north on this dirt road for 0.2 miles, to the corner going back east. The clue is located 60 feet north of the intersection, in a wash, under a palo verde tree.

IF YOU ARE UNABLE TO LOCATE CLUE D, OPEN EMERGENCY SOLUTION ENVELOPE 12, WHICH WILL DIRECT YOU TO CLUE E.

THIS IS CLUE D. SOLVING THIS CLUE WILL LEAD YOU TO CLUE E.

- ☐ San Francisco International
- ☐ Baltimore / Washington
- ☐ Los Angeles International
- ☐ Hartsfield / Atlanta International
- ☐ New Orleans Inter'l (formerly Moisant Inter'l)
- ☐ Denver Stapleton International
- ☐ Dulles International, Washington
- ☐ San Diego International - Lindbergh Field
- ☐ Cleveland Hopkins International

IF YOU ARE UNABLE TO SOLVE THIS CLUE OR TO FIND CLUE E, OPEN EMERGENCY ENVELOPE 12, WHICH WILL DIRECT YOU TO CLUE E.

THIS IS EMERGENCY SOLUTION 12, WHICH WILL DIRECT YOU TO CLUE E.

The Hints Wise or Otherwise asked "Been flying lately?"

- ☒ S F O San Francisco International
- B W I Baltimore / Washington
- L A X Los Angeles International
- A T L Hartsfield / Atlanta International
- M S Y New Orleans Inter'l (formerly Moisant Inter'l)
- D E N Denver Stapleton International
- I A D Dulles International, Washington
- S A N San Diego International - Lindbergh Field
- C L E Cleveland Hopkins International

Then fly on over to circle 69.


Circle 69 is located near the intersection of Pima and Happy Valley Roads. From the intersection of Pima and Happy Valley Road, go west on Happy Valley 0.1 miles to 87th Street, then south on 87th for 0.05 miles to La Junta, then west 0.1 miles to the end of the cul-de-sac. The cluesite is located 170 feet south (170 degrees) relative to the center of the cul-de-sac, by a large palo verde tree.

IF YOU ARE UNABLE TO LOCATE CLUE E, OPEN EMERGENCY SOLUTION ENVELOPE 01, WHICH WILL DIRECT YOU TO CLUE F.

THIS IS CLUE E. SOLVING THIS CLUE WILL LEAD YOU TO CLUE F.

FAMOUS CATS

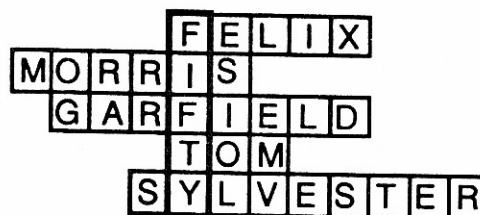
1. MAGIC CAT
2. GOURMET CAT
3. FAT CAT
4. JERRY'S CAT
5. PUDDY TAT



IF YOU ARE UNABLE TO SOLVE THIS CLUE OR TO FIND CLUE F, OPEN EMERGENCY ENVELOPE 13, WHICH WILL DIRECT YOU TO CLUE F.

THIS IS EMERGENCY SOLUTION 13, WHICH WILL DIRECT YOU TO CLUE F.

1. MAGIC CAT
2. GOURMET CAT
3. FAT CAT
4. JERRY'S CAT
5. PUDDY TAT




Circle 50 is located south of the power substation west of Scottsdale Road on Pinnacle Peak Road. Go west on Pinnacle Peak for 1.0 miles, to where a fence begins on the south side of the road. The clue is located 270 feet south of Pinnacle Peak Road, at the corner of a new power pole, about 80 feet east of the fence

IF YOU ARE UNABLE TO LOCATE CLUE F, OPEN EMERGENCY SOLUTION ENVELOPE 01, WHICH WILL DIRECT YOU TO CLUE G.

THIS IS CLUE F. SOLVING THIS CLUE WILL LEAD YOU TO CLUE G.

This clue is a 'Living visual', a male wizard with a money changer.
When approached with a dollar or a fifty cent piece, he says
"Here's your change" and gives you a quarter.



IF YOU ARE UNABLE TO SOLVE THIS CLUE OR TO FIND CLUE G, OPEN
EMERGENCY ENVELOPE 01, WHICH WILL DIRECT YOU TO CLUE G.

THIS IS EMERGENCY SOLUTION 01, WHICH WILL DIRECT YOU TO CLUE G.

Oh NO !! Not another 'Living Visual' !!??!! Yep !! And what, pray tell,
is our gentleman wizard doing? Why, he's giving change, of course.
Change for what? The Hintswise or Otherwise suggests you
Bring 50 cents for a change.

Great !! Now that you've gotten your change, what did you get--

A QUARTER BACK

Pass it on over to Lomax Drive at circle 15 for another exciting TH TD

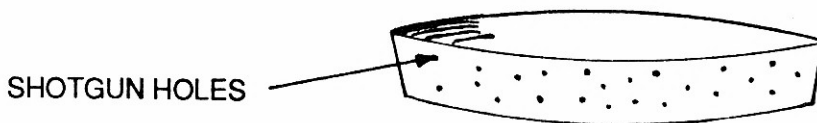
Circle 15 is located west of Scottsdale Road on Jomax. Go 1.25 miles
west of Scottsdale Road (0.25 miles west of 64th Street), on Jomax
to a substation building on the north side of the road. The clue is located
120 feet north and 180 feet east of the northeast corner of the substation,
(or 216 feet at a bearing of 56 degrees) behind a palo verde tree.

IF YOU ARE UNABLE TO LOCATE CLUE G, OPEN EMERGENCY SOLUTION
ENVELOPE 23, WHICH WILL DIRECT YOU TO CLUE H.

THIS IS CLUE G. SOLVING THIS CLUE WILL LEAD YOU TO CLUE H.

A Non-Working Visual Clue with;

A Four Foot Wading Pool with Shotgun Holes in it
(and a couple of empty shotgun shells around).



IF YOU ARE UNABLE TO SOLVE THIS CLUE OR TO FIND CLUE H, OPEN
EMERGENCY ENVELOPE 23, WHICH WILL DIRECT YOU TO CLUE H.

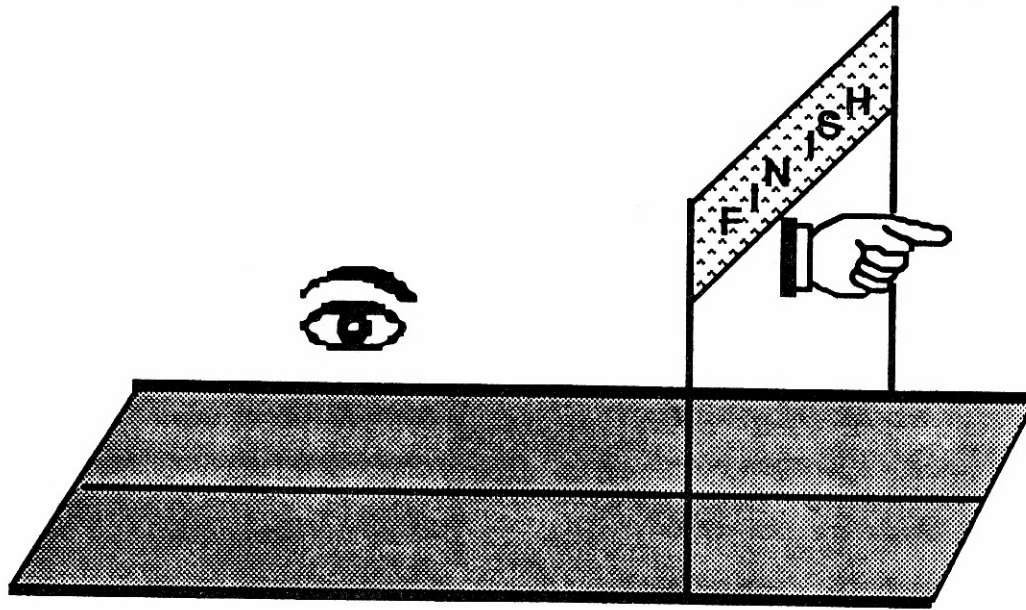
THIS IS EMERGENCY SOLUTION 23, WHICH WILL DIRECT YOU TO CLUE H.

Like the Hintswise and Otherwise said "Been to the movies lately."
What's this ? A wounded pool, a leaky pool ? NO !! It's a Dead Pool !!
Head 'em up partner over to Hog's Breath Inn (you know, the restaurant
that Clint Eastwood is part owner of). Where Circle 6 is located, just
off of 44th Street.

Circle 6 is located near the intersection of Dynamite Road and 44th St. Go 0.6
miles south of Dynamite on 44th Street to the intersection with Quail Track Road
The cluesite is located 200 feet east-southeast (100 degrees) of the intersection,
behind a clump of palo verde trees.

IF YOU ARE UNABLE TO LOCATE CLUE G, OPEN EMERGENCY SOLUTION
ENVELOPE 06, WHICH WILL DIRECT YOU TO CLUE I..

THIS IS CLUE H. SOLVING THIS CLUE WILL LEAD YOU TO CLUE I.



IF YOU ARE UNABLE TO SOLVE THIS CLUE OR TO FIND CLUE I, OPEN EMERGENCY ENVELOPE 06, WHICH WILL DIRECT YOU TO CLUE I.

THIS IS EMERGENCY SOLUTION 06, WHICH WILL DIRECT YOU TO CLUE I.

Since the hand won the race," The hand is quicker than the eye". So head to Circle M near the intersection of Blackstone Blvd and David's Place in the middle of the Copper Field, to see what else is in store on this magical adventure.

Circle M is located west of Cave Creek Road on Jomax. Go west of Cave Creek Rd. on Jomax for 1.05 miles to a dirt road (just after a wide wash, 0.05 miles BEFORE the curve on Jomax, don't go too far!!). Go south on the dirt road for 0.1 miles. Walk due east for 266 feet to a cluster of Saguaros, on the west side of the wash, where you will find Clue I.

IF YOU ARE UNABLE TO LOCATE CLUE I, OPEN EMERGENCY SOLUTION ENVELOPE 07 WHICH WILL DIRECT YOU TO CLUE J.

THIS IS CLUE I. SOLVING THIS CLUE WILL LEAD YOU TO CLUE J.



IF YOU ARE UNABLE TO SOLVE THIS CLUE OR TO FIND CLUE J, OPEN
EMERGENCY ENVELOPE 07, WHICH WILL DIRECT YOU TO CLUE J.

THIS IS EMERGENCY SOLUTION 07, WHICH WILL DIRECT YOU TO CLUE J.

As simple as rolling off a log ? Well, almost. You remember , unsafe at any speed, except this time it's the Suzuki Samari. Roll on over to Circle 4 near Suzuki Trail and Consumer Report Line.

Circle 4 is located 3.32 miles east of Cave Creek Road on Pinnacle Peak Road. Go 3.32 miles east of Cave Creek Road (or 0.48 miles west of 56th St) on Pinnacle Peak Road, to a dirt road going north. Go north for 0.18 miles, to the intersection with another dirt road. The clue is located 90 feet southwest on this intersecting road, and then 60 feet northwest to a palo verde tree.

IF YOU ARE UNABLE TO LOCATE CLUE J, OPEN EMERGENCY SOLUTION
ENVELOPE 02 WHICH WILL DIRECT YOU TO CLUE K.

THIS IS CLUE J. SOLVING THIS CLUE WILL LEAD YOU TO CLUE K.

Affirmative, Sir.



IF YOU ARE UNABLE TO SOLVE THIS CLUE OR TO FIND CLUE K, OPEN EMERGENCY ENVELOPE 02, WHICH WILL DIRECT YOU TO CLUE K.

THIS IS EMERGENCY SOLUTION 02 WHICH WILL DIRECT YOU TO CLUE K.

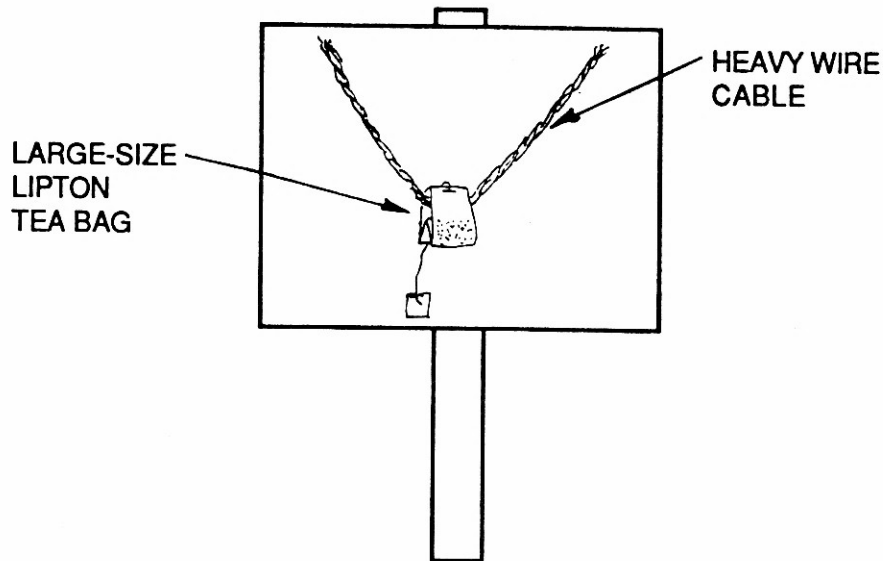
Yes Sir. You're on target if you said it's a fat arrow. Well it's actually an arrow fat. So, straight as an arrow, shoot on over to Circle 30 at Palace Stein Place and Arafat Avenue to see Yasir Arafat.

Circle 30 is located east of 7th Street on Deer Valley Road. Go 0.45 miles east of 7th Street on Deer Valley Road (1.75 miles west of Cave Creek Road) to a dry (we hope) riverbed. The clue is located 100 feet north of the road on the west side of the riverbed.

IF YOU ARE UNABLE TO LOCATE CLUE K, OPEN EMERGENCY SOLUTION ENVELOPE 26 WHICH WILL DIRECT YOU TO CLUE L.

THIS IS CLUE K. SOLVING THIS CLUE WILL LEAD YOU TO CLUE L.

This clue is a Non-Working Visual of a wire cable with a tea bag on it.



IF YOU ARE UNABLE TO SOLVE THIS CLUE OR TO FIND CLUE L, OPEN
EMERGENCY ENVELOPE 26, WHICH WILL DIRECT YOU TO CLUE L.

THIS IS EMERGENCY SOLUTION 26, WHICH WILL DIRECT YOU TO CLUE L.

Hook-Up, Tune-In and Switch-On to the next clue-site. At least that's what you'd do if you recognized this "Cable Tea-Vee". Remember the hint, "I Prefer HBO in Glendale"? Check the listing in your Brown Bag. HBO in Glendale shows up on Channel 14. After this word from your sponsors, head for Circle 14.

Circle 14 is located off Cave Creek Dam Road, west of Cave Creek Road. From the intersection with Cave Creek Road, go 1.55 miles northwest on Cave Creek Dam Road to the power lines. The clue is located 460 feet east of the road at the NW corner of the power pole.

IF YOU ARE UNABLE TO LOCATE CLUE L, OPEN EMERGENCY SOLUTION
ENVELOPE 09 WHICH WILL DIRECT YOU TO CLUE M.

THIS IS CLUE L. SOLVING THIS CLUE WILL LEAD YOU TO CLUE M.



IF YOU ARE UNABLE TO SOLVE THIS CLUE OR TO FIND CLUE M, OPEN EMERGENCY ENVELOPE 09, WHICH WILL DIRECT YOU TO CLUE M.

THIS IS EMERGENCY SOLUTION 09, WHICH WILL DIRECT YOU TO CLUE M.

It's a

Silly - Con - Diode - Drop, of course.

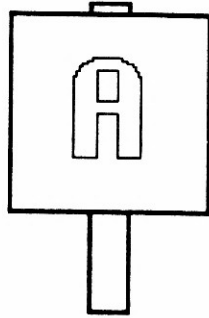
Most typical silicon diode drops are 0.7 Volts. So take that electrifying info and charge on to Circle 0.7.

Circle 0.7 is located west of Cave Creek Road on Peak View Road. Go west of Cave Creek Rd. on Peak View, across a cattle guard, for just over 1.5 miles, to where the road curves north. Take the most obvious dirt road south from this point for 0.25 miles. The clue is located 135 feet southeast (154 degrees) of the road under a lone palo verde tree.

IF YOU ARE UNABLE TO LOCATE CLUE M, OPEN EMERGENCY SOLUTION ENVELOPE 10, WHICH WILL DIRECT YOU TO CLUE N.

THIS IS CLUE M. SOLVING THIS CLUE WILL LEAD YOU TO CLUE N.

This clue is a Non-Working Visual of the letter A made of plastic tubes;



IF YOU ARE UNABLE TO SOLVE THIS CLUE OR TO FIND CLUE N, OPEN EMERGENCY ENVELOPE 10, WHICH WILL DIRECT YOU TO CLUE N.

THIS IS EMERGENCY SOLUTION 10, WHICH WILL DIRECT YOU TO CLUE N.

What we have here is a tube A, or a tuba. So join the gang at Circle 77 at Brass Band Blvd.

Circle 77 is located near the intersection of Lone Mountain Road and 56th Street. From the intersection of Lone Mountain and 56th (at the power lines), go east for 0.3 miles to a dirt road. Go north-northeast on the dirt road for 0.085 miles (450 feet). The clue is located 80 feet southeast (140 degrees) of the road under a mesquite tree, in a small wash.

IF YOU ARE UNABLE TO LOCATE CLUE N, OPEN EMERGENCY SOLUTION ENVELOPE 14, WHICH WILL DIRECT YOU TO CLUE O.

THIS IS CLUE N. SOLVING THIS CLUE WILL LEAD YOU TO CLUE O



IF YOU ARE UNABLE TO SOLVE THIS CLUE OR TO FIND CLUE O, OPEN EMERGENCY ENVELOPE 14, WHICH WILL DIRECT YOU TO CLUE O.


THIS IS EMERGENCY SOLUTION 14, WHICH WILL DIRECT YOU TO CLUE O

He's lying !! Just like the popular prevaricator you've seen on TV -- Joe Isuzu. Push, pull or tow your vehicle to Circle 60 at Joe's Jct. and E. Sue Zoo St.

Circle 60 is located on New River Road east of 24th Street. Go 1.2 miles east of 24th St on New River Road to a wash. If coming from the east, start from the intersection of Cave Creek Road and New River Road. Go west on New River for 2.4 miles, to a cattle guard (landmark). Continue 1.05 miles past the cattle-guard to a distinct wash. The clue is located 146 feet north of the road in the wash, or on the west side of the wash if it's wet.

IF YOU ARE UNABLE TO LOCATE CLUE O, OPEN EMERGENCY SOLUTION ENVELOPE 15 WHICH WILL DIRECT YOU TO CLUE P.

THIS IS CLUE O. SOLVING THIS CLUE WILL LEAD YOU TO CLUE P.



IF YOU ARE UNABLE TO SOLVE THIS CLUE OR TO FIND CLUE P, OPEN
EMERGENCY ENVELOPE 15, WHICH WILL DIRECT YOU TO CLUE P.

THIS IS EMERGENCY SOLUTION 15, WHICH WILL DIRECT YOU TO CLUE P..

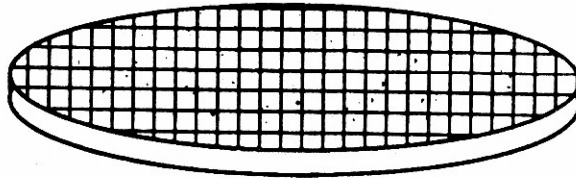
Obviously, this is "THE STACK", as discussed in the newspaper article in the Brown Bag. So, where do you go from here...? Well, what does the stack do ? The Stack MERGES Interstate 10 with Interstate 17 -- for a grand total of (you guessed it) 27. Beat the rush-hour traffic and scurry on down to Circle 27.

Circle 27 is located very near the intersection of 16th Street and Joy Ranch Road. It is located 150 feet west of the center of 16th street, and 160 feet north of the center of Joy Ranch Road, between two small washes.

IF YOU ARE UNABLE TO LOCATE CLUE P, OPEN EMERGENCY SOLUTION
ENVELOPE 20, WHICH WILL DIRECT YOU TO CLUE Q.

THIS IS CLUE P. SOLVING THIS CLUE WILL LEAD YOU TO CLUE Q.

This clue is a Non-Working Visual of a frozen waffle with sand on it.



IF YOU ARE UNABLE TO SOLVE THIS CLUE OR TO FIND CLUE Q, OPEN
EMERGENCY ENVELOPE 20, WHICH WILL DIRECT YOU TO CLUE Q

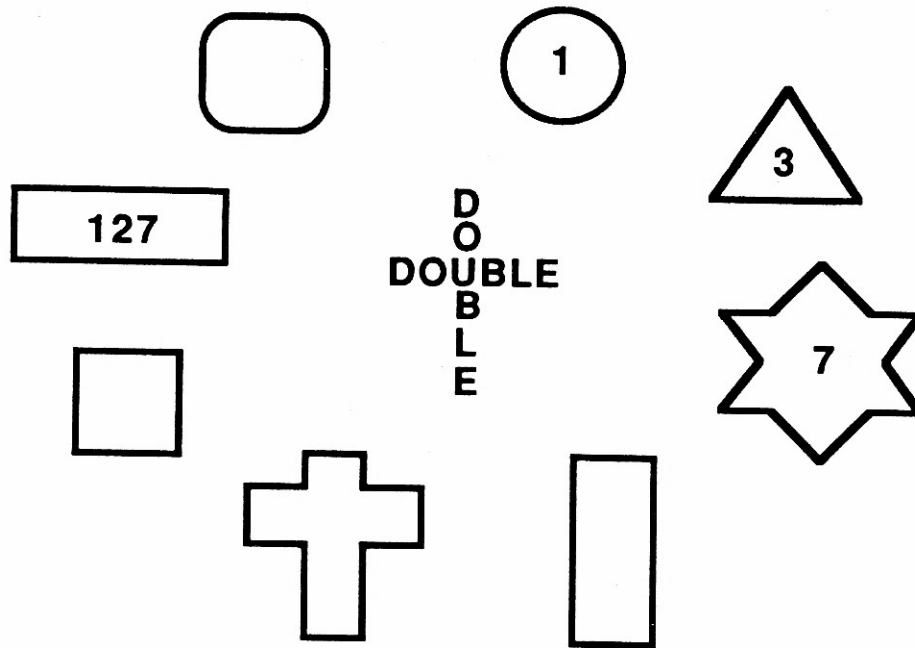
THIS IS EMERGENCY SOLUTION 20 WHICH WILL DIRECT YOU TO CLUE Q

The Hints Wise or Otherwise told you to 'Let Go', as in "Let Go My Eggo".
With that hint, you should recognize this as a sandy Eggo and go join the
crowd in San Diego at Circle 25 near Sea World Drive and Shamu St.

Circle 25 is located south of Carefree Highway on Central. Go 0.06 miles
south of Carefree Highway on Central to where a dirt road is seen on the
west side. Go southwest from this point for 190 feet, then 101 feet south-
east to a mesquite tree, at the base of which you will find Clue Q.

IF YOU ARE UNABLE TO LOCATE CLUE Q, OPEN EMERGENCY SOLUTION
ENVELOPE 16 WHICH WILL DIRECT YOU TO CLUE R.

THIS IS CLUE Q. SOLVING THIS CLUE WILL LEAD YOU TO CLUE R.



IF YOU ARE UNABLE TO SOLVE THIS CLUE OR TO FIND CLUE R, OPEN EMERGENCY ENVELOPE 16, WHICH WILL DIRECT YOU TO CLUE R.

THIS IS EMERGENCY SOLUTION 16, WHICH WILL DIRECT YOU TO CLUE R.

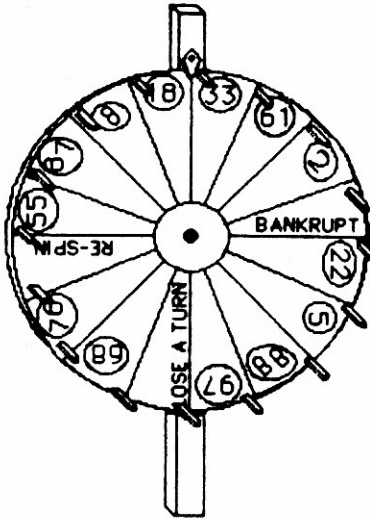
What we have here are various geometric shapes arranged in a circle. Four of the shapes have numbers in them, which if you pay attention, will lead you to the conclusion that you could number all the shapes clockwise from 1 to 255. Each shape's number is two times the previous shape's number plus 1. Based on the clockwise numbering of the shapes, you know the cross is number 31. And, the 'Double Cross' in the middle of the circle gets you to 62. So double time it to Circle 62 for the next clue.

Circle 62 is located near Cave Creek Road and 48th Street. Go west of Cave Creek on Ashler Hills, to 48th Street. Go north on 48th for 0.15 miles to a distinct wash. The clue is located 290 feet west of 48th, (190 feet in to a curve in the wash, and then 100 feet on past the curve), under a mesquite tree on the west bank of the wash.

IF YOU ARE UNABLE TO LOCATE CLUE R, OPEN EMERGENCY SOLUTION ENVELOPE 19, WHICH WILL DIRECT YOU TO CLUE S.

THIS IS CLUE R. SOLVING THIS CLUE WILL LEAD YOU TO CLUE S.

This clue is a Non-Working Visual of a Wheel-Of-Fortune.



IF YOU ARE UNABLE TO SOLVE THIS CLUE OR TO FIND CLUE S, OPEN EMERGENCY ENVELOPE 19, WHICH WILL DIRECT YOU TO CLUE S.

THIS IS EMERGENCY SOLUTION 19, WHICH WILL DIRECT YOU TO CLUE S..

Don't gamble on the next site! Take one look at this Treasure Hunter's Wheel-Of-Fortune and spin on to Circle \$ - just off Pat Sajak Ave and Vanna Ave.

Circle \$ is located near Rancho Manana Road west of Cave Creek Road. Go west of Cave Creek Road on Rancho Manana to the first left turn. Turn left and continue for 0.16 miles on Miramonte Street, to where a deep wash crosses under the street. The clue is located in the culvert under the street, at the south end. In the event of wet weather, the clue will be located on the east bank of the wash on the south side of the street

IF YOU ARE UNABLE TO LOCATE CLUE S, OPEN EMERGENCY SOLUTION ENVELOPE 18, WHICH WILL DIRECT YOU TO CLUE T.

THIS IS CLUE S. SOLVING THIS CLUE WILL LEAD YOU TO CLUE T.

**TOOT
RACECAR
RADAR**

IF YOU ARE UNABLE TO SOLVE THIS CLUE OR TO FIND CLUE T, OPEN
EMERGENCY ENVELOPE 18, WHICH WILL DIRECT YOU TO CLUE T.

THIS IS EMERGENCY SOLUTION 18, WHICH WILL DIRECT YOU TO CLUE T.

What's spelled the same forwards or backwards ? It's a-

PALINDROME

So head forwards (or backwards) over to Circle 80 at Pal-N-Drome Blvd
and Eva Ave.


Circle 80 is located near Carefree Highway and 60th Street. Go 0.25 miles south of Carefree Hwy on 60th Street to a dirt road (unmarked), leading west. Go west 0.13 miles, and turn south on a dirt road. Go south for 137 feet to a wash across the road. The clue is located 150 feet east of the road, then 40 feet south of the center of the wash, under a mesquite tree.

IF YOU ARE UNABLE TO LOCATE CLUE T, OPEN EMERGENCY SOLUTION
ENVELOPE 11, WHICH WILL DIRECT YOU TO CLUE U.

THIS IS CLUE T. SOLVING THIS CLUE WILL LEAD YOU TO CLUE U.

A Visual Clue with

A Brown Bag at the site which contains a solid letter "T",
ie...



IF YOU ARE UNABLE TO SOLVE THIS CLUE OR TO FIND CLUE U, OPEN
EMERGENCY ENVELOPE 11, WHICH WILL DIRECT YOU TO CLUE U.

THIS IS EMERGENCY SOLUTION 11, WHICH WILL DIRECT YOU TO CLUE U.


What we have at this site is a "T" in a Brown Bag. If you look in the Brown Bag you received at check-out, you notice a golf tee. On closer examination, you notice the word 'SHIRT' printed on the golf tee. The Hints Wise or Otherwise reminded you to; "DON'T FORGET YOUR T-SHIRT OFFER". If you did remember the offer, you would head to Circle 10 (i.e. the price offered for you to purchase a T-Shirt).

Circle 10 is located near Cave Creek Road and Pima Road. Go 0.37 miles east of Pima on Cave Creek Rd. to Northview Lane. Go 0.2 miles north and west on Northview Lane to the end of the road. The cluesite is located 145 feet west of the end of the road, on a hill, behind an Ocotillo. Beware of radar speed traps on this section of Cave Creek Road.

IF YOU ARE UNABLE TO LOCATE CLUE U, OPEN EMERGENCY SOLUTION
ENVELOPE 17, WHICH WILL DIRECT YOU TO CLUE V.

THIS IS CLUE U. SOLVING THIS CLUE WILL LEAD YOU TO CLUE V.

A Non-Working Visual of 'The Ass' in a cart.



IF YOU ARE UNABLE TO SOLVE THIS CLUE OR TO FIND CLUE V, OPEN EMERGENCY ENVELOPE 17, WHICH WILL DIRECT YOU TO CLUE V.

THIS IS EMERGENCY SOLUTION 17 WHICH WILL DIRECT YOU TO CLUE V.

What are we doing?? Hauling a Donkey?! No, hauling Ass!! (i.e. Hurry). Check your Brown Bag for a radio code sheet (modified slightly). The Police, Fire and Sheriff's Departments refer to an emergency situation as Code 3, or HAULING ASS. Hurry over to Circle 3 (no lights and sirens, please).

Circle 3 is located about as far northeast as you can get on the Treasure Hunter's map. Go 4 miles east of Pima on Cave Creek Road to the intersection with Bartlett Lake road. Go 0.05 miles southeast on this road to the microwave station. The clue is located at the west corner of the fenced area (noting that this "square" area is rotated 45 degrees from a north-south orientation).

IF YOU ARE UNABLE TO LOCATE CLUE V, OPEN EMERGENCY SOLUTION ENVELOPE 21 WHICH WILL DIRECT YOU TO CLUE W.

THIS IS CLUE V. SOLVING THIS CLUE WILL LEAD YOU TO CLUE W.

ONE AFTER ANOTHER

IF YOU ARE UNABLE TO SOLVE THIS CLUE OR TO FIND CLUE W, OPEN EMERGENCY ENVELOPE 21, WHICH WILL DIRECT YOU TO CLUE W.

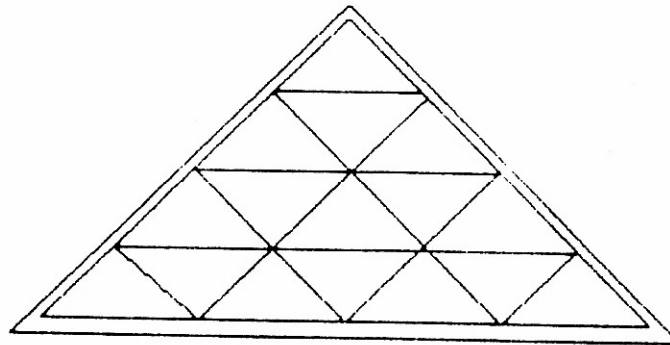
THIS IS EMERGENCY SOLUTION 21, WHICH WILL DIRECT YOU TO CLUE W.

As simple as $2+2$? You bet ! One after another (one) is eleven. So proceed to circle 11 and see what the next clue has in store.

Circle 11 is located north of Cave Creek Road off Mule Train Road. Go 0.3 miles north of Cave Creek on Mule Train Rd. to a dirt road to the east. The clue is located 0.08 miles in on this dirt road, in the center of the turn-around area, under a Saguaro and a palo verde tree. Beware of radar speed traps in this area of Cave Creek Road.

IF YOU ARE UNABLE TO LOCATE CLUE W, OPEN EMERGENCY SOLUTION ENVELOPE 24, WHICH WILL DIRECT YOU TO CLUE X.


THIS IS CLUE W. SOLVING THIS CLUE WILL LEAD YOU TO CLUE X.



HOW MANY TRIANGLES ?

IF YOU ARE UNABLE TO SOLVE THIS CLUE OR TO FIND CLUE X, OPEN
EMERGENCY ENVELOPE 24, WHICH WILL DIRECT YOU TO CLUE X.

THIS IS EMERGENCY SOLUTION 24, WHICH WILL DIRECT YOU TO CLUE X.

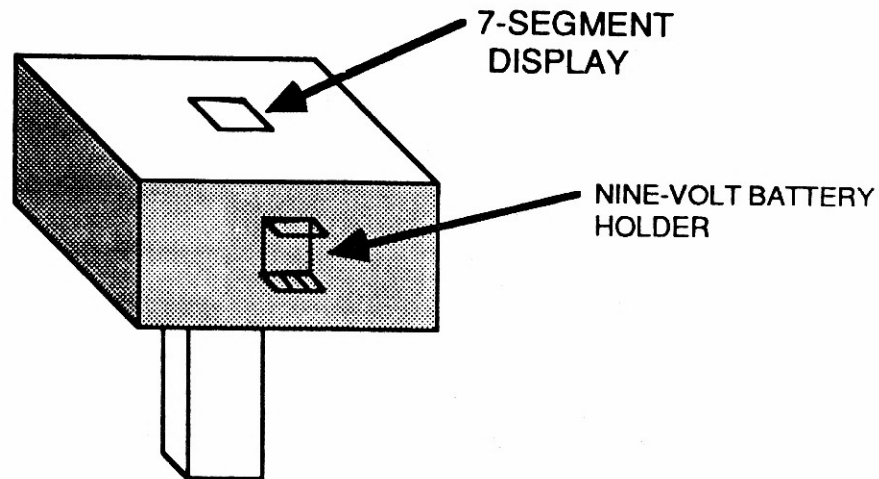


Circle 28 is located north of Lone Mountain Road on Hayden Road. Go 0.33 miles north of Lone Mountain on Hayden to a large wash. The clue site is located 163 feet west of Hayden Road, on the north side of the wash, under a palo verde tree.

IF YOU ARE UNABLE TO LOCATE CLUE X, OPEN EMERGENCY SOLUTION
ENVELOPE 08, WHICH WILL DIRECT YOU TO CLUE Y.

THIS IS CLUE X. SOLVING THIS CLUE WILL LEAD YOU TO CLUE Y.

This clue is a Working Visual that requires a nine volt battery (as mentioned in the Hints Wise or Otherwise).



IF YOU ARE UNABLE TO SOLVE THIS CLUE OR TO FIND CLUE Y, OPEN EMERGENCY ENVELOPE 08, WHICH WILL DIRECT YOU TO CLUE Y.

.....

THIS IS EMERGENCY SOLUTION 08, WHICH WILL DIRECT YOU TO CLUE Y.

First, you need to follow the Hintswise and Otherwise to "Bring a nine-volt battery" to insert into the battery holder mounted on the side of the box. Having done that, a timid team may have headed in the wrong direction. But those who followed the hint in the Hintswise and Otherwise and spoke up, "Got Their Way". The number you got when you were the loudest was 1. So head for Circle 1.

Circle 1 is located north of Dixileta on Hayden. Go 0.15 miles north of Dixileta on Hayden Road to a wash. The clue is located 160 feet southwest of the road (at 225 degrees) behind a mesquite bush on the north side of the wash.

IF YOU ARE UNABLE TO LOCATE CLUE Y, OPEN EMERGENCY SOLUTION ENVELOPE 25, WHICH WILL DIRECT YOU TO CLUE Z.

THIS IS CLUE Y. SOLVING THIS CLUE WILL LEAD YOU TO CLUE Z.

It's a little known fact that the giant of "Jack and the Beanstalk" fame was an I.C. designer. The only thing is, no one knows what kind of parts he designed. Do you ??

IF YOU ARE UNABLE TO SOLVE THIS CLUE OR TO FIND CLUE Z, OPEN EMERGENCY ENVELOPE 25, WHICH WILL DIRECT YOU TO CLUE Z.

THIS IS EMERGENCY SOLUTION 25, WHICH WILL DIRECT YOU TO CLUE Z.

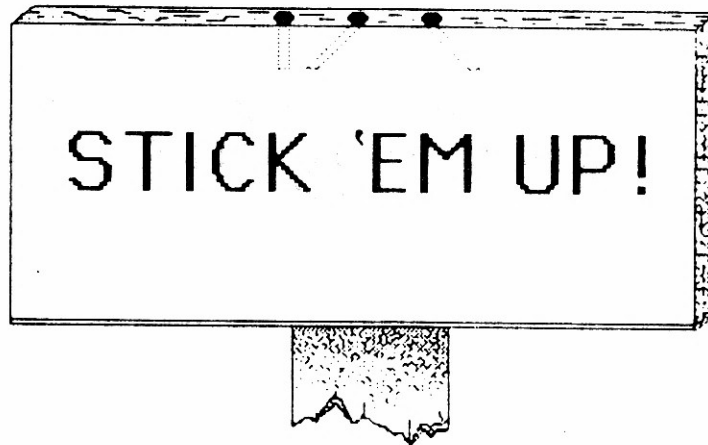
Fe Fi Fo Fum, I smell an answer here. The giant seemed kind of fond of FIFO's didn't he? If you dig out your IDT data sheet from the Brown Bag, you'll find a FIFO, part number 7204. So, don't climb any beanstalks, but rather head to Circle 7204.

Circle 7204 is located on Jomax east of Scottsdale Rd. Go 0.5 miles east of Scottsdale Rd (or 1.5 miles west of Pima) on Jomax to a cellular telephone building on the north side of the road. The clue is located 263 feet at a bearing of 15 degrees from the northwest corner of the building, under a large Mesquite tree.

IF YOU ARE UNABLE TO LOCATE CLUE Z, OPEN EMERGENCY SOLUTION ENVELOPE 05, WHICH WILL DIRECT YOU TO CLUE A.

THIS IS CLUE Z. SOLVING THIS CLUE WILL LEAD YOU TO CLUE A.

This is a working visual, a wooden sign that reads "STICK 'EM UP".
(There are three small holes in the top of the sign).



IF YOU ARE UNABLE TO SOLVE THIS CLUE OR TO FIND CLUE A, OPEN
EMERGENCY ENVELOPE 05, WHICH WILL DIRECT YOU TO CLUE A.

THIS IS EMERGENCY SOLUTION 05, WHICH WILL DIRECT YOU TO CLUE A.

"STICK 'EM UP", Stick what up ? Any good Treasure Hunter knows that the brown bag 'stuff' may come in handy at a Working Visual. The skewers in the brown bag work quite well. Inserted into the holes on the top of the sign, the skewers form an IX, which is the Roman numeral 9. So head on over to circle 9!!

Circle 9 is located east of Pima Road off Pinnacle Peak Road. Go east of Pima on Pinnacle Peak Rd for 1.15 miles to Church Rd. Go south on Church for 0.6 miles to Foothills Dr. Go east on Foothills Dr. for 0.65 miles to Violetta Drive. Go left (northeast) on Violetta to the cul-de-sac. The clue site is located on the left (west) side of Violetta, 90 feet along a small dirt trail which crosses Violetta about 100 feet prior to the cul-de-sac, on the south side of the trail.

IF YOU ARE UNABLE TO LOCATE CLUE A, OPEN EMERGENCY SOLUTION
ENVELOPE 22 WHICH WILL DIRECT YOU TO CLUE B.

Hintswise and Otherwise

1. At the end of the list.
2. Let go.
3. "One of these days, Alice..."
4. Marion Morrison.
5. Bring 50 cents for a change.
6. Been to the movies lately?

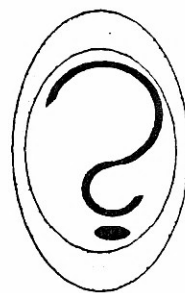
7. God Bless us all, Tiny Hunter!
8. Been flying lately?
9. Double your pleasure.
10. Don't forget your T-Shirt offer.
- 12.
11. Know your Morse code.

13. Silence is
not always
Golden.



14. A compass is directional and useful.
15. You have to speak up to get your way
16. Bring a nine-volt battery.
17. You can use these hints over.
18. I Prefer HBO in Glendale.

19. Oh, no! Not another recall clue?
20. Daddy, that's why I wanted both calculators out.
21. Not all asses are Jackasses.
22. There is a tide in the affairs of men...
23. It's so neat to beat your feet on the Mississippi mud.
24. Betty, when you call me, you can call me Al.
25. We have met the enemy and he is us.
26. Semper Paratus, Semper Felix, Nil Desperandum, Vivat Venatus!



HWOW

27. There once were six Hunters from Norway,
Who spotted a clue in the doorway.
They thought with their might,
Till they thought they were right.
Too bad they ignored just one more-way.