

THE TREK

THE NEXT GENERATION


EPISODE 44: SEARCH FOR THE RINGS OF KNOWLEDGE

STARDATE: 941015.0



Captain, those THers
are heading for ...

Yes, Number 1. The most feared
entity in this part of the galaxy.



**WE ARE THE CREW OF THE STARSHIP WIZARD.
OUR CONTINUING MISSION:
TO EXPLORE STRANGE, NEW CLUESITES.
TO SEEK OUT NEW DIRT ROADS AND WASHES.
TO BOLDLY GO WHERE NO IEEE-SPONSORED HUNT HAS GONE BEFORE !**

CAPTAIN: CINDY ANSELME

FIRST OFFICER: JOHN ARCHAMBEAULT

AMBASSADOR: NICK SPENCER

AMBASSADOR: LISA SPENCER

LIEUT COMMANDER: CRAIG ALBRIGHT

LIEUT COMMANDER: JO ALBRIGHT

LIEUTENANT: HOWARD BLACK

LIEUTENANT: ILL BLACK

LIEUTENANT: JENNY TAYLOR

SECURITY CHIEF: SCOTT SECOR

COUNSELOR: JIM LIBBY

MEDICAL OFFICER: KATHY LIBBY

CHIEF NAVIGATOR: STEVE FROST

ENSIGN: JULIE FROST

ENSIGN: STEVE HULET

ENSIGN: SHARON HULET

ENSIGN: DAVE SLICK

ENSIGN: LYNNEL BRENNAN

1994 TREASURE HUNT COMMITTEE

Cindy Anselme

John Archambeault

Chairpersons
Cindy Anselme
John Archambeault

Sages
Jim Libby
Kathy Libby

Jim Libby
Kathy Libby

Treasurers
Craig Albright
Jo Albright

Craig Albright

Lil Black

Banquet Coordinators
Howard Black
Lil Black

Jo Albright

Nick Spencer

Supplies Coordinators
Nick Spencer
Lisa Spencer

Nick Spencer
Lisa Spencer

Brown Bag Coordinators
Scott Secor
Jenny Taylor

Jenny Taylor

Steven J. Hulet
Sharon Hulet

Publicity Coordinators
Steve Hulet
Sharon Hulet

Map Coordinators
Steve Frost
Julie Frost

Steve Frost
Julie R. Frost

David P. Slick
Lynnel M. Brennan

Clue Coordinators
Dave Slick
Lynnel Brennan

THE 44TH ANNUAL TREASURE HUNT

1994 marks the 44th consecutive year of the Treasure Hunt in the Valley. As you probably know by now, unlike all preceding events, this year's hunt was not affiliated with IEEE. Nevertheless, some technical flavor was retained as the hunt continues to be sponsored, in part, by electrical and electronics engineers in the Phoenix metropolitan area.

Each year, the top three "amateur status" teams are recognized at the post-hunt banquet. The performance of certain "professional status" teams is identified, and the novice team with the best time is also officially recognized as encouragement to keep up the good work.

The prizes awarded the winners over the years have had little monetary value, yet the competition for first place remains spirited. The red hunting caps awarded Treasure Hunt winners have become prized possessions in many a trophy cabinet. Each winner earns the fleeting privilege, and immense responsibility, of serving a three-year term on the Treasure Hunt Committee. Traditionally, each winner has also earned one "free" post-committee-service hunt, and non-IEEE member winners have been accorded IEEE priority participation status (but not priority cost status) in all subsequent years.

In addition to the traditional amateur and professional sections of the Treasure Hunt Hall of Fame presented on the following pages, this year the Committee has also recognized the Top 10 All Time Best Winning Performances by Amateur Teams. You'll note that most of the top ten entries occurred during the 1960s. During these formative, earlier years of the hunt, the proximity of cluesites had to be much closer, because otherwise the horses would have gotten too tired.

Future Treasure Hunt Committees face significant challenges. While continued affiliation with IEEE is of immediate concern, other issues such as risk management, and an increasingly urbanized northeast Phoenix metropolitan area may pose even greater barriers to the success of future events. The 1994 Committee believes that this year's "computerization" of the Treasure Hunt map can serve as a foundation for helping future committees meet some of these challenges.

Motorola has been a long time sponsor of the Treasure Hunt. The 1994 Committee believes that it is important to recognize the contributions of Motorola to the success of this event over many years.

***1994 Treasure Hunt printing
once again courtesy of Motorola***

TREASURE HUNT
-----HALL OF FAME-----

AMATEUR TEAM COMPETITION SECTION

WINNERS (MINUTES/CLUE)

1951 (27.4)

1. Frank, Estes, Lyman
2. Greer
3. Olson, Chambers, Wunderlich

1952 (23.8)

1. Hartman, Kemmeries, Pennington
2. Greer
3. Gundry

1953 (31.8)

1. Sokoloff, Diven, Drete
2. McClanathan
3. Blackert

1954 (23.5)

1. Chambers, Myer
2. Samuelson, Andren, Seibert
- 3.

1955 (17.6)

1. Hume, Estes, Lahti
2. Norde, Yost, Goodman
3. Ferguson, Eberhard, Drete

1956 (25.8)

1. Brown, Hershey, Richman
2. Samuelson, Lyman, Barton
3. Reddoch, Bettis, Martin

1957 (20.1)

1. Samuelson, Andrew, Barton, Weems
2. Estes, Diven, Livingwood
3. Creighton, Welch, Reeves

1958 (16.2)

1. Lindsay, Baum, Bettis
2. Hershey, Groth, Moore
3. Edson, Valenti, Ross, Wittenburg

1959 0

1. Bettis, Lindsay, Martin
- 2.
- 3.

1960 (11.6)

1. Hinsdale, Lange, Porter
2. Kouns, Peterson, Stites
3. Corby, Peterson, Roe

1961 (17.9)

1. Cook, Gabrielson, Jones
2. Cooper, Cranston, Clouse
3. Yost, Goodman, Norde

1962 (12.2)

1. Samuelson, Welch, Kelly
2. Graham, Peterson, LaPrade
3. Groth, Knoob, Grimaila

1963 (16.2)

1. Michel, Barto, Solem
2. Knoob, Groth, Sanneman
3. Yost, Norde, Goodman

1964 (17.38)

1. Kneale, Walker, Glass
2. Knoob, Groth, Sanneman
3. Bremmer, Mayes, Lenas

1965 (16.0)

1. Goodman, Corby, Yost
2. Graham, Bettis, Peterson
3. Sanneman, Groth, Knoob

1966 (12.0)

1. Bettis, Peterson, Graham
2. Schaffner, Zusman, Voorhaar
3. Creede, Cadell, Elbinger

1967 (13.1)

1. Peterson, Rupprecht, Moberly
2. Ford, Wagner, Bensted
3. Porter, Lange, Attwood

1968 (16.6)

1. McBiles, Thomas, Hall
2. Samson, Haentze, Whittaker
3. Diven, Koch, Schwartz

1969 (19.8)

1. Yost, Corby, Eberhard
2. Armstrong, Woodward, Crowell
3. Sanneman, Groth, Knoob

1970 (17.3)

1. Greenburg, McKeown, Takesuye
2. Kline, Post, Knudsen
3. Yost, Corby, Eberhard

1971 (15.65)

1. Crawford, Olson, Prigge
2. Moberly, Peterson, Rupprecht
3. Haentze, Samson, Whittaker

1972 (19.79)

1. Clouse, Larson, Sprik
2. Bensted, Ford, Wagner
3. Bickley, McArtor, Windett

1973 (22.6)

1. Bickley, McArtor, Windett
2. Bliss, Chruma, Caldwell
3. Rugen, Baehr, Bjornholt

1974 (23.5)

1. Bliss, Chruma, Fullerton
2. Haentze, Samson, Whittaker
3. Hochgraef, Kulvinskas, Zveglich

1975 (24.29)

1. Henry, Tatom, Lipinski, Graham
2. Boyd, Gaines, Schaeffer
3. Fitting, Ponce de Leon, Warble

1976 (21.56)

1. Fajen, Kasprzyk, Kozlik
2. Samson, Whittaker, Haentze
3. Rugen, Bjornholt, Flaherty

1977 (18.49)

1. Bjornholt, Flaherty, Rugen
2. Andrews, Evans, Semon
3. Haentze, Samson, Whittaker

1978 (24.75)

1. Hall, John, Weigel
2. Armstrong, Crowell, Woodward
3. Robinson, Eslinger, Youseffi

1979 (20.51)

1. Oney, Furedy, Porterfield, Livingston
2. Hochgraef, Zveglich, Kulvinskas
3. Crowell, Woodward, Armstrong

1980 (24.65)

- 1.Hochgraef, Zveglich, Kulvinskas
- 2.Richmond, Somers, Gulseth
- 3.Crowell, Armstrong, Woodward

1981 (18.22)

- 1.Nalette, Defrancesco, Sewell
- 2.Gulseth, Somers, Richmond
- 3.Brenner, Wunderlich, Kaasik

1982 (18.13)

- 1.Crawford, Olson, Prigge
- 2.Gulseth, Richmond, Somers
- 3.Armstrong, Crowell, Gourley, Woodward

1983 (17.84)

- 1.Bradshaw, Cutler, Wells
- 2.Anderson, Hallen, Richmond
- 3.Knappenberger, Nelson, Shaner

1984 (22.99)

- 1.Bliss, Chruma, Fullerton
- 2.Berghammer, Fah, McGlinchey
- 3.Eymann, Osman, Rendek

1985 (19.10)

- 1.Blair, Knott, Wibergh
- 2.John, Presley, Hall
- 3.Rugen, Bjornholt, Belanger

1986 (20.16)

- 1.Carlton, Coffeen, Golis, Jacobsen, Moller, Rahrig
- 2.Amdahl, Williamson, Zabrowski
- 3.Bibby, Perkins, Stevens

1987 (19.38)

- 1.Hall, John, Presley
- 2.Dillon, Donaldson, Greeson, McGlinchy, Perillo
- 3.Clark, Gieske, O'Bannon

1988 (15.27)

- 1.Eymann, Osman, Rendek, Carleton
- 2.Belanger, Bjornholt, Rugen
- 3.Constable, Filreis, Flanigan, Hunnicutt, Prejs, Schukai

1989 (19.05)

- 1.Constable, Filreis, Flanigan, Hunnicutt, Prejs, Schukai
- 2.Frost, Hulet, Slick, Barry
- 3.Gulseth, Somers, Todd

1990 (13.52)

- 1.Silverthorn, Fahy, Comp
- 2.Davis, Coon, Holm, Suppes
- 3.Nelson, Knappenberger, Dalton

1991 (17.22)

- 1.Albright, Black, Libby
- 2.Gilbert, Schaefer, Tucker, Katzdom
- 3.Zabrowski, Williamson, Amdahl

1992 (18.83)

- 1.Anselme, Archambeault, Secor, Spencer, Taylor
- 2.Clark, Gieske, O'Bannon
- 3.Davis, Kirchgessner, Peterson, Sundstrom

1993 (17.62)

1. Frost, Hulet, Slick, Brennan
2. Davis, Peterson, Sundstrom, Leadbetter
3. Nuckolls, Waldo, Block

**TOP 10 ALL-TIME BEST WINNING
PERFORMANCES BY AMATEUR TEAMS**

1. Hinsdale, Lange, Porter	(1960)	11.60
2. Bettis, Peterson, Graham	(1966)	12.00
3. Samuelson, Welch, Kelly	(1962)	12.20
4. Peterson, Rupprecht, Moberly	(1967)	13.10
5. Silverthorn, Fahy, Comp	(1990)	13.52
6. Eymann, Osman, Rendek, Carleton	(1988)	15.27
7. Crawford, Olson, Prigge	(1971)	15.65
8. Goodman, Corby, Yost	(1965)	16.00
9. Lindsay, Baum, Bettis	(1958)	16.20
Michel, Barto, Solem	(1963)	16.20
10. McBiles, Thomas, Hall	(1968)	16.60

TREASURE HUNT
-----HALL OF FAME-----

PROFESSIONAL TEAM COMPETITION SECTION

Beginning in 1970, all one-time winners who have had less than three years of respite from committee service, and all two-time winners with six years of committee service, have been offered the opportunity to declare their cars "professional". This declaration must be made upon application for tickets to the hunt. In 1981, the 1970 resolution was amended to limit those teams wishing to declare themselves "professional" to those having three or more qualifying members under the 1970 resolution.

The Treasure Hunt Committee employs the following interpretations of these resolutions.

Professional teams agree not to compete against amateur teams in the hunt. First, second, and third place prizes will be awarded to the three amateur teams with the lowest times per clue. If a professional team has the lowest time per clue for the hunt, the team will be added to the "Pro-Button Winners" section of the Hall of Fame. Those team members whose status qualified the team for professional competition will be awarded "Pro" buttons to be affixed to their previously won red hats. All Pro teams having times per clue better than the third place winners will be identified for their commendable performances, while those pro teams which placed closer to the other end of the pack will also receive some "special" recognition.

Teams that are eligible to do so, but for whatever reason do not declare "professional status" for the hunt, will compete as amateur teams, eligible for the first, second, and third place prizes.

PRO BUTTON WINNERS (MINUTES/CLUE)

1972 (19.64)

Moberly, Peterson, Rupprecht

1979 (20.47)

Windett, McArtor, Bickley

1973 (20.82)

Bettis, Graham, Peterson

1987 (17.28)

DeFrancesco, Nalette, Sewell

1975 (23.71)

Crawford, Olson, Prigge

1991 (13.60)

Carlton, Coffeen, Moller, Jacobsen, Rahrig, Cline

1978 (22.96)

Bettis, Graham, Peterson

1992 (15.32)

Carlton, Coffeen, Moller, Jacobsen, Rahrig, Cline

137. LIVE LONG AND PROSPER!

THIS IS CLUE A. SOLVING THIS CLUE WILL LEAD YOU TO CLUE B.

Ridge chases Logan	_____	_____
Barbara stalks	_____	_____
Is Gina Hope?	_____	_____
Luke & Laura back again	_____	_____
Alan returns	_____	_____
Victoria's centerfold	_____	_____

IF YOU ARE UNABLE TO SOLVE THIS CLUE OR TO FIND CLUE B, OPEN EMERGENCY ENVELOPE 18 , WHICH WILL DIRECT YOU TO CLUE B.

THIS IS EMERGENCY SOLUTION 18, WHICH WILL LEAD YOU TO CLUE B.

We hope you tuned in to John and Marsha on HWOW Channel 83, and boned up on your **soaps!** Filling in the titles as shown and reading down the marked column reveals **TWENTY**. So channel hop over to **Circle 20** without any further words from your sponsors.

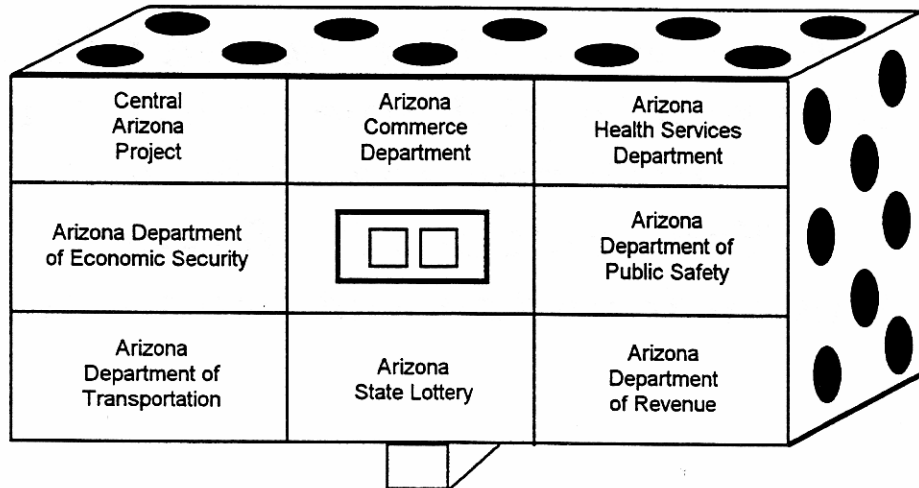
THE BOLD AND	T	HE BEAUTIFUL
AS THE	W	ORLD TURNS
DAYS OF OUR LIV	E	S
GE	N	ERAL HOSPITAL
GUIDING LIGH	T	
THE	Y	OUNG AND THE RESTLESS

Circle 20 is located near the intersection of Pima Road and Union Hills Drive. From the intersection, proceed west 0.40 mile to the eastern entrance of the CAP Water Treatment Plant. The cluesite is located 175 feet south of the driveway, on the south side of a mesquite tree.

IF YOU ARE UNABLE TO LOCATE CLUE B, OPEN EMERGENCY SOLUTION ENVELOPE 7, WHICH WILL DIRECT YOU TO CLUE C.

THIS IS CLUE B. SOLVING THIS CLUE WILL LEAD YOU TO CLUE C.

This is a working visual clue consisting of a box with an LED display that shows a different number when each of the "Arizona" panels is pushed:



IF YOU ARE UNABLE TO SOLVE THIS CLUE OR TO FIND CLUE C, OPEN EMERGENCY ENVELOPE 7, WHICH WILL DIRECT YOU TO CLUE C.

THIS IS EMERGENCY SOLUTION 7, WHICH WILL LEAD YOU TO CLUE C.

So you pushed all the departments and got different numbers, but which was the right one? Well what about those black circles all over the place? Did you think they were black holes? How about that other phenomenon on the leading edge of scientific patterns - the **polka dot**? If you had realized this, then you might have grasped the key to the solution: **POKE ADOT**. If had you poked "**Arizona Department of Transportation**", the number 16 would have appeared in the LED window. Engage the transporter and beam your team directly to **Circle 16**, before your van gets sucked into a black hole!

Circle 16 is located near the intersection of Jomax and Pima Roads. From the intersection, proceed west 100 feet to a dirt/gravel road on the north side. Travel north on the dirt road 0.05 mile. The cluesite is located 65 feet west of the dirt road, next to a saguaro.

IF YOU ARE UNABLE TO LOCATE CLUE C, OPEN EMERGENCY SOLUTION ENVELOPE 25, WHICH WILL DIRECT YOU TO CLUE D.

THIS IS CLUE C. SOLVING THIS CLUE WILL LEAD YOU TO CLUE D.

**There was a THer named Clues,
Who had to pick one of five hues,
“Which one shall I favor?,
You can’t see its flavor”,
One in from the end cannot lose!**

IF YOU ARE UNABLE TO SOLVE THIS CLUE OR TO FIND CLUE D, OPEN EMERGENCY ENVELOPE 25, WHICH WILL DIRECT YOU TO CLUE D.

THIS IS EMERGENCY SOLUTION 25, WHICH WILL LEAD YOU TO CLUE D.

You didn’t know there were poets among the Wizards, did you? Well, maybe there aren’t. If you connected the five “hues” with five “flavors”, you should have thought of the pack of assorted flavor lifesavers that you had the opportunity to purchase earlier this evening. It is a little known fact, but well documented, that the lifesavers that are “one in from [either] end” of an assorted lifesaver pack are **always RED**. So, if you didn’t believe that we knew what color was one in from the end of your unopened pack, or if you ate your lifesavers, or if you got a defective pack of lifesavers, then we’re sorry. Sorry that it cost you an additional 20 minutes to be directed to **Circle RED**. Of course, if you thought our lyrics referred to the outside cover of your lifesavers, then at least you found something - the jackass site at Circle Yellow.

Circle RED is located near the intersection of Dixileta Road and 56th Street. From the intersection, proceed south 0.60 mile. The cluesite is located 145 feet west of 56th Street, behind a palo verde tree on the south side of a fence.

IF YOU ARE UNABLE TO LOCATE CLUE D, OPEN EMERGENCY SOLUTION ENVELOPE 12, WHICH WILL DIRECT YOU TO CLUE E.


THIS IS CLUE D. SOLVING THIS CLUE WILL LEAD YOU TO CLUE E.

ST

ST

ST

ST



IF YOU ARE UNABLE TO SOLVE THIS CLUE OR TO FIND CLUE E, OPEN EMERGENCY ENVELOPE 12, WHICH WILL DIRECT YOU TO CLUE E.

THIS IS EMERGENCY SOLUTION 12, WHICH WILL LEAD YOU TO CLUE E.

What you see are **4 STs** and a **Gun P**, which phoenetically, becomes **Forrest Gump**. Watch for **Thanks Way**, as in T for Tom, hanks, the movie's star, at **Circle 75 (Forrest's IQ)**.

Circle 75 is located near the intersection of Cave Creek Road and Rose Garden. From the intersection, proceed east on Rose Garden 0.30 mile to a dirt road heading north. Proceed north on the dirt road to a fork in the road. Take the left fork, drive north through an open area. The cluesite is located behind an embankment, to the left of a NO DUMPING sign and under a creosote bush. The total distance from Rose Garden to the embankment is 0.10 mile.

IF YOU ARE UNABLE TO LOCATE CLUE E, OPEN EMERGENCY SOLUTION ENVELOPE 11, WHICH WILL DIRECT YOU TO CLUE F.

THIS IS CLUE E. SOLVING THIS CLUE WILL LEAD YOU TO CLUE F.

This is a visual clue consisting of the following:



IF YOU ARE UNABLE TO SOLVE THIS CLUE OR TO FIND CLUE F, OPEN EMERGENCY ENVELOPE 11, WHICH WILL DIRECT YOU TO CLUE F.

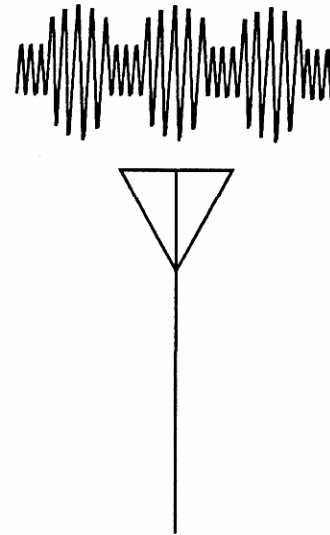
THIS IS EMERGENCY SOLUTION 11, WHICH WILL LEAD YOU TO CLUE F.

We hope you recognized the man with the unique hairstyle as Don King, the boxing promoter. But did he really mean those things he said? We don't think so. Let's see, doesn't that make him a **lyin' King**? Or perhaps a **Lion King**? Hakuna Matata Thers! Pounce on **Circle 22 at Disney Drive and Simba Circle**.

Circle 22 is located near the intersection of 7th Avenue and Union Hills Drive. From the intersection, proceed south 0.30 mile, just past some newspaper recycling bins on the east side. The cluesite is located 193 feet east of 7th Avenue, behind a large mesquite bush.

IF YOU ARE UNABLE TO LOCATE CLUE F, OPEN EMERGENCY SOLUTION ENVELOPE 22, WHICH WILL DIRECT YOU TO CLUE G.

THIS IS CLUE F. SOLVING THIS CLUE WILL LEAD YOU TO CLUE G.



IF YOU ARE UNABLE TO SOLVE THIS CLUE OR TO FIND CLUE G, OPEN EMERGENCY ENVELOPE 22, WHICH WILL DIRECT YOU TO CLUE G.

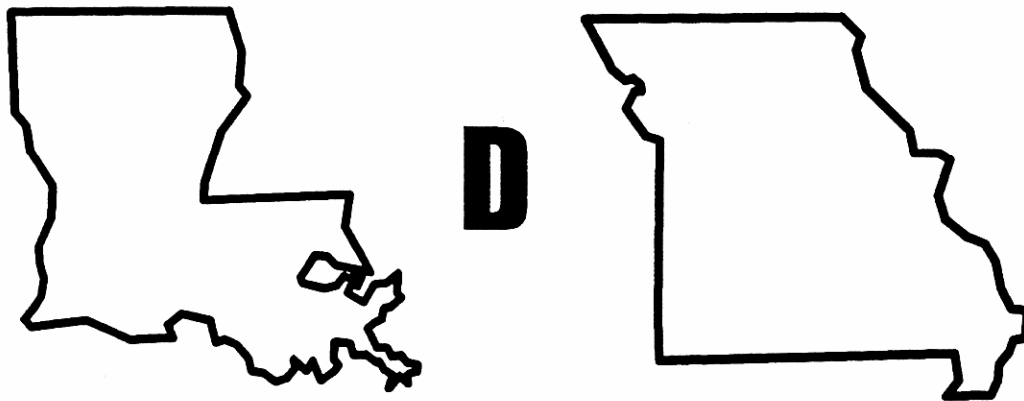
THIS IS EMERGENCY SOLUTION 22, WHICH WILL LEAD YOU TO CLUE G.

If you had recognized HWOW #113 as the title of his most recent book, then you might have been looking for this one. As it was, surely all the radio buffs out there in listening land on your team recognized this as an antenna and **AM radio waves**. But wait! It's location **on the right** hand edge is the key. Who is the king of politically right radio? Who else but **Rush Limbaugh**! Tune into **Circle 910 (KFYI) on Rush Lane**.

Circle 910 is located near the intersection of 7th Street and Alameda. From the intersection, proceed east on Alameda 0.60 mile to a fork in the road. Take the left fork and proceed an additional 0.25 mile to the power pole near the bend in the road. Take the dirt road north 150 feet to another dirt road that parallels the powerline to the north. Proceed west along the new dirt road 90 feet to a fork, then another 172 feet along the right fork, for a total distance of 262 feet. The cluesite is located 114 feet north of the dirt road, under a short saguaro.

IF YOU ARE UNABLE TO LOCATE CLUE G, OPEN EMERGENCY SOLUTION ENVELOPE 4, WHICH WILL DIRECT YOU TO CLUE H.

THIS IS CLUE G. SOLVING THIS CLUE WILL LEAD YOU TO CLUE H.



IF YOU ARE UNABLE TO SOLVE THIS CLUE OR TO FIND CLUE H, OPEN EMERGENCY ENVELOPE 4, WHICH WILL DIRECT YOU TO CLUE H.

THIS IS EMERGENCY SOLUTION 4, WHICH WILL LEAD YOU TO CLUE H.

Summer vacationers may recognize these states as Louisiana and Missouri. Louisiana - D - Missouri. Or more correctly as **La.-D-Mo.**, the star of the longest running local TV show in the nation's history!! Even though Ladmo died this last March, there's no time to mourn now. Hurry on over to **Circle 35 (years on the air) near Kwiatkowski St.** before someone else gets your Ladmo bag!


Circle 35 is located near the intersection of Happy Valley Road and 15th Avenue. From the intersection, proceed south 0.09 mile on a dirt road. The cluesite is located 172 feet west of the intersection, under a half-dead ironwood tree.

IF YOU ARE UNABLE TO LOCATE CLUE H, OPEN EMERGENCY SOLUTION ENVELOPE 15, WHICH WILL DIRECT YOU TO CLUE I.

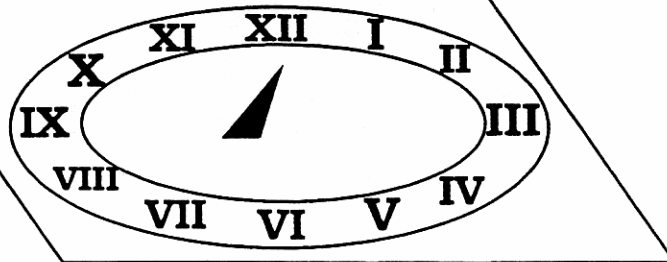
THIS IS CLUE H. SOLVING THIS CLUE WILL LEAD YOU TO CLUE I.

This is a working visual clue consisting of:

A "solar" platform



and a "sun" dial



IF YOU ARE UNABLE TO SOLVE THIS CLUE OR TO FIND CLUE I, OPEN EMERGENCY ENVELOPE 15, WHICH WILL DIRECT YOU TO CLUE I.

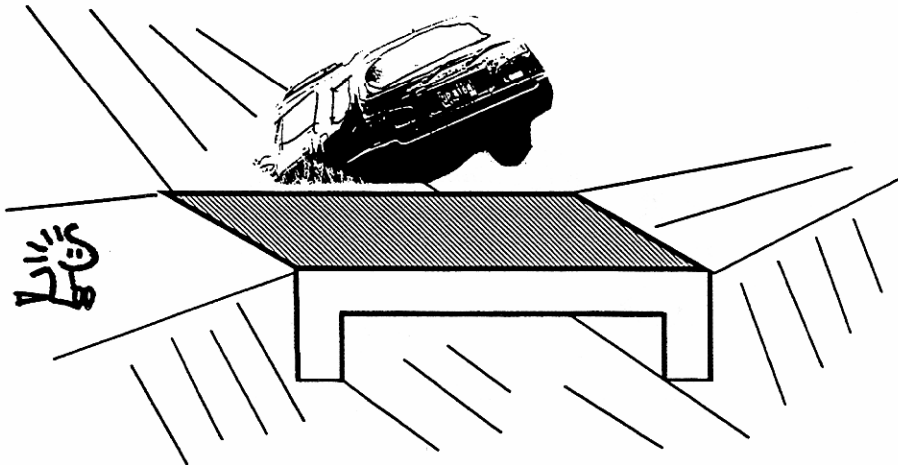
THIS IS EMERGENCY SOLUTION 15, WHICH WILL LEAD YOU TO CLUE I.

A sundial at night? Well, you needed to use your flashlight and your imagination to simulate sunshine here. If you had put your flashlight in position on the angled platform, the shadow on the sundial fell at V, thus creating a **five o'clock shadow!** Keep those wits razor sharp as you head for **Circle 7 (it's shaped like a razor)** on **Stubble St.**

Circle 7 is located near the intersection of Cave Creek and Deer Valley Roads. From the intersection, proceed west on Deer Valley Road 0.78 mile to a dirt track running north next to a fence. Taking the right fork at the start of the dirt track, proceed north 0.20 mile to a dirt road that parallels the CAP canal. The cluesite is located 134 feet northeast of the intersection, under an ironwood tree beside the CAP canal fence.

IF YOU ARE UNABLE TO LOCATE CLUE I, OPEN EMERGENCY SOLUTION ENVELOPE 5, WHICH WILL DIRECT YOU TO CLUE J.

THIS IS CLUE I. SOLVING THIS CLUE WILL LEAD YOU TO CLUE J.



IF YOU ARE UNABLE TO SOLVE THIS CLUE OR TO FIND CLUE J, OPEN EMERGENCY ENVELOPE 5, WHICH WILL DIRECT YOU TO CLUE J.

THIS IS EMERGENCY SOLUTION 5, WHICH WILL LEAD YOU TO CLUE J.


This unusual scene shows a bird on the road and one on the moon. The one on the moon, however, is an eagle. The Eagle (Apollo 11) landed on the moon 25 years ago. The bird on the road is also not just any bird, but Woodstock (from the Peanuts comic strip), also the name of the mind-altering event 25 years ago. The car off the bridge brings back memories of Chappaquiddick, guess when? **25 years ago**. Is there a **recurrent theme** here? No further mind altering should be required. Go back in time to **Circle 69**.

Circle 69 is located near the intersection of Cave Creek Road and Ashler Hills Drive. From the intersection, proceed west on Ashler Hills Drive 0.15 mile to a dirt pullout on the north side of the street. The cluesite is located 135 feet north of Ashler Hills, on the north side of a small wash.

IF YOU ARE UNABLE TO LOCATE CLUE J, OPEN EMERGENCY SOLUTION ENVELOPE 24, WHICH WILL DIRECT YOU TO CLUE K.

THIS IS CLUE J. SOLVING THIS CLUE WILL LEAD YOU TO CLUE K.

This is a visual clue consisting of the following pictures:



Blue



Yellow



Brown

IF YOU ARE UNABLE TO SOLVE THIS CLUE OR TO FIND CLUE K, OPEN EMERGENCY ENVELOPE 24, WHICH WILL DIRECT YOU TO CLUE K.

THIS IS EMERGENCY SOLUTION 24, WHICH WILL LEAD YOU TO CLUE K.

The logic of this clue should have been inescapable to any of the Mr. Spocks on your team. For if you had made the **connection between this visual clue and the logic puzzle provided in the Brown Bag**, then by **solving the logic puzzle** you could have determined that the **blue minivan, yellow dog and brown house all belong to Elle**. Fascinating. But having mind-melded with this emergency solution instead, you can now proceed to **Circle L**. Live long and prosper!

Circle L is located near the intersection of Cave Creek Road and Carefree Highway. From the intersection, proceed east on Carefree Highway 0.67 mile to 60th Street. Proceed south on 60th Street 0.25 mile to an intersection with a dirt road heading west. Drive west on the dirt road 0.15 mile to an intersection with another dirt road heading south. Travel south on the new dirt road 125 feet to an intersection with a wash. The cluesite is located 161 feet east of the dirt road, behind a palo verde tree on the south bank of the wash.

IF YOU ARE UNABLE TO LOCATE CLUE K, OPEN EMERGENCY SOLUTION ENVELOPE 2, WHICH WILL DIRECT YOU TO CLUE L.

THIS IS CLUE K. SOLVING THIS CLUE WILL LEAD YOU TO CLUE L.

**Revolver
Kitchen
White
Dining Room
Mustard
Candlestick**

**Library
Scarlet
Lounge
Peacock
Knife
Conservatory**

**Green
Study
Rope
Ballroom
Hall
Wrench**

IF YOU ARE UNABLE TO SOLVE THIS CLUE OR TO FIND CLUE L, OPEN EMERGENCY ENVELOPE 2, WHICH WILL DIRECT YOU TO CLUE L.

THIS IS EMERGENCY SOLUTION 2, WHICH WILL LEAD YOU TO CLUE L.

In an evening full of opportunities to solve clues, here's a chance to simply play Clue. Those members of your team familiar with the Parker Brothers' edition will recall that the object of the game is to determine who did it, with what weapon, and in what room. The object of this clue was the same. By studying the available information, you can deduce from the missing information that **Professor Plum did it with the lead pipe in the billiard room**. Don't kill your teammates. Just take the secret passage over to Circle **8**, near **The Plumb Line** and **Pb+Pi+Pe Way**.

After all, where would you expect to find the **eight ball**? In the kitchen?

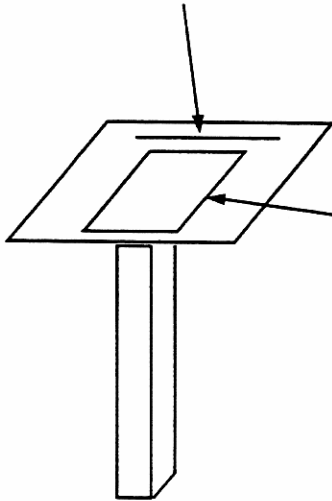
Circle **8** is located near the intersection of 19th Avenue and Joy Ranch Road. From the intersection, proceed west 0.15 mile along a dirt road. The cluesite is located 167 feet south of the dirt road, behind a palo verde tree.

IF YOU ARE UNABLE TO LOCATE CLUE L, OPEN EMERGENCY SOLUTION ENVELOPE 19, WHICH WILL DIRECT YOU TO CLUE M.

THIS IS CLUE L. SOLVING THIS CLUE WILL LEAD YOU TO CLUE M.

This is a working visual clue consisting of:

A board with a line on it



The following messages are displayed

- A. BUFFALO BILL WAS BORN IN 1856 — HIS BIRTHPLACE WAS SCOTT COUNTY, IOWA.
- B. CUSTER WAS KILLED AT LITTLE BIG HORN, MONTANA, IN JUNE, 1876.
- C. HICKOK DIED DEC 3 1883 — DOC BEECH DECIDED HE CHOKED.
- D. CROCKETT OF TENNESSEE MET DEATH AT THE ALAMO IN THE YEAR 1836.

IF YOU ARE UNABLE TO SOLVE THIS CLUE OR TO FIND CLUE M, OPEN EMERGENCY ENVELOPE 19, WHICH WILL DIRECT YOU TO CLUE M.

THIS IS EMERGENCY SOLUTION 19, WHICH WILL LEAD YOU TO CLUE M.

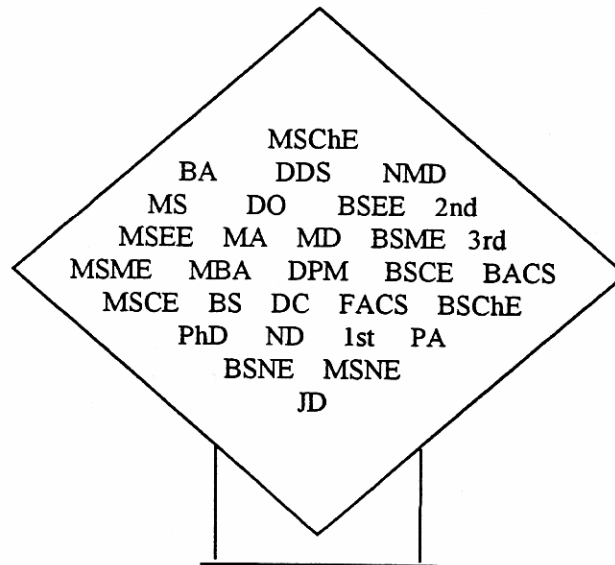
This is an **historic clue** which **required** that you follow the **advice of HWOW 47 by bringing a mirror to reflect on this cluesite**. By placing the mirror on the line, you could have discovered that **only C is a mirror image of itself**. All others reverse. Don't let this setback reverse glimmering reflections of your evening. Gallop into history at **Circle C on Wild Bill Blvd**.

Circle C is located near the intersection of Carefree Highway and 14th Street. From the intersection, proceed south 0.50 mile. The cluesite is located 178 feet west of 14th Street, on the north bank of a deep wash.

IF YOU ARE UNABLE TO LOCATE CLUE M, OPEN EMERGENCY SOLUTION ENVELOPE 16, WHICH WILL DIRECT YOU TO CLUE N.

THIS IS CLUE M. SOLVING THIS CLUE WILL LEAD YOU TO CLUE N.

This is a visual clue
consisting of:



IF YOU ARE UNABLE TO SOLVE THIS CLUE OR TO FIND CLUE N, OPEN EMERGENCY ENVELOPE 16, WHICH WILL DIRECT YOU TO CLUE N.

THIS IS EMERGENCY SOLUTION 16, WHICH WILL LEAD YOU TO CLUE N.

We hope you took HWOW #30 and counted the initials. If you did, you found thirty of them. But they weren't just any initials, they represented various degrees. Therefore, this was a **sign of thirty degrees**. Computing the **sine of 30 degrees yields 0.5**, so you should have angled your way over to **Circle 1/2**. Unfortunately, if you went off on a tangent by just counting the number of degrees, or by embracing the only non-prime hints list number, then you would have ended up at Circle 30 facing the most feared entity in this sector of the galaxy. And as a special, extra-added attraction this year, we threw in a bogus, non-secured emergency solution envelope for this clue that you could have partially read by holding up to a light. But thanks to some careful folding, this too would have directed you to the jackass site. So perhaps you eventually opened up that now-crushed envelope and found this warm 20 minute explanation inside.

Circle 1/2 is located near the intersection of 16th Street and Joy Ranch Road. From the intersection, proceed north 0.23 mile to the power-line access road heading northwest. There is little or no room to pass another van or turn your vehicle around on this power line access road. Therefore, we recommend walking the remaining 0.10 mile northwest to the first power pole. The cluesite is located at the northwest corner of the pole.

IF YOU ARE UNABLE TO LOCATE CLUE N, OPEN EMERGENCY SOLUTION ENVELOPE 26, WHICH WILL DIRECT YOU TO CLUE O.

THIS IS CLUE N. SOLVING THIS CLUE WILL LEAD YOU TO CLUE O.

***ASSEMBLE YOUR AWAY TEAM
AND FULFILL THE MISSION***

IF YOU ARE UNABLE TO SOLVE THIS CLUE OR TO FIND CLUE O, OPEN EMERGENCY ENVELOPE 26, WHICH WILL DIRECT YOU TO CLUE O.

THIS IS EMERGENCY SOLUTION 26, WHICH WILL LEAD YOU TO CLUE O.

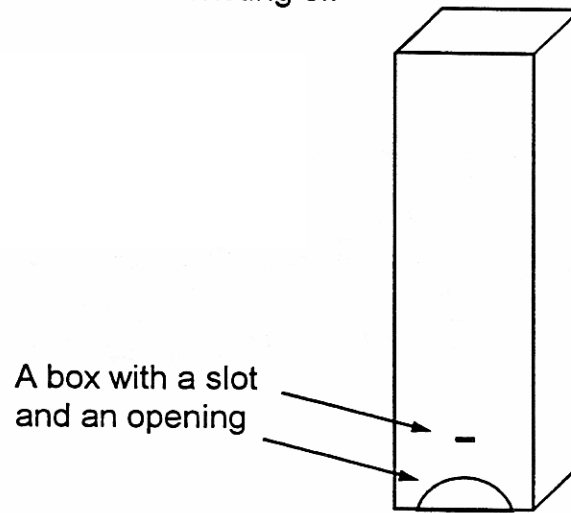
As you know from the Hunt's logo, our mission is to explore strange, new cluesites, to seek out new dirt roads and washes, and to boldly go where no IEEE-sponsored hunt has gone before. Surely you found the Mission Control Guide in the Brown Bag. If you limited your search to those sectors of the galaxy that required either all six circles on the guide, or only existing circles on the map, then the boundaries of this clue's solution probably won't appeal to you. By matching the blank circles on the guide with Circles 67, B, 1/2, 9.6 and ⑧ in the far northwest sector of the galaxy, then you would have found yourselves directed to Circle ? further to the west. What could be newer, stranger, more bold, and never-before visited, than a question mark that's off the map? Have the guts to beam your team over to this uncharted sector of the galaxy at Circle ? (located only on a properly aligned Mission Control Guide).

Circle ? is located near the intersection of 19th Avenue and Desert Hills. From the intersection, proceed west 0.65 mile. The cluesite is located 112 feet south of Desert Hills, behind a small tree.

IF YOU ARE UNABLE TO LOCATE CLUE O, OPEN EMERGENCY SOLUTION ENVELOPE 17, WHICH WILL DIRECT YOU TO CLUE P.

THIS IS CLUE O. SOLVING THIS CLUE WILL LEAD YOU TO CLUE P.

This is a working visual clue consisting of:



IF YOU ARE UNABLE TO SOLVE THIS CLUE OR TO FIND CLUE P, OPEN EMERGENCY ENVELOPE 17, WHICH WILL DIRECT YOU TO CLUE P.

THIS IS EMERGENCY SOLUTION 17, WHICH WILL LEAD YOU TO CLUE P.

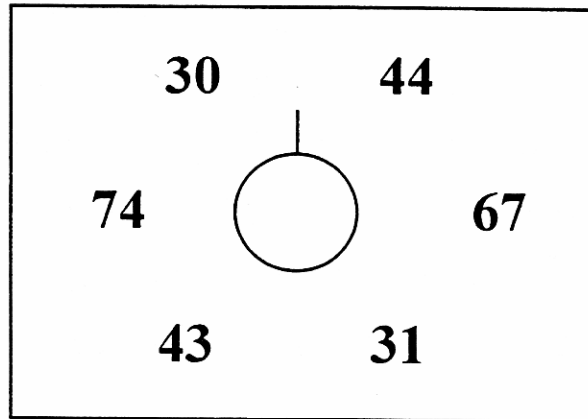
By inserting the popsicle stick from your Brown Bag into the slot, a small wooden disc with the number 4 on it, just like the one in this emergency solution envelope, could be prompted to drop into the opening at the bottom of the box. Don't get stuck by having to read the solution here. Engage your star cruiser and navigate a heading toward **Circle 4.**

Circle 4 is located near the intersection of Carefree Highway and 32nd Street. From the intersection, proceed east on Carefree Highway 1.15 miles to a dirt access road on the south side which runs parallel to the highway. Travel west 0.20 mile, then north 112 feet. The cluesite is located under the bridge, between the eastern-most pair of support pillars.

IF YOU ARE UNABLE TO LOCATE CLUE P, OPEN EMERGENCY SOLUTION ENVELOPE 9, WHICH WILL DIRECT YOU TO CLUE Q.

THIS IS CLUE P. SOLVING THIS CLUE WILL LEAD YOU TO CLUE Q.

This is a working visual clue consisting of a board with a depression in the middle:



IF YOU ARE UNABLE TO SOLVE THIS CLUE OR TO FIND CLUE Q, OPEN EMERGENCY ENVELOPE 9, WHICH WILL DIRECT YOU TO CLUE Q.

THIS IS EMERGENCY SOLUTION 9, WHICH WILL LEAD YOU TO CLUE Q.

Couldn't find anything in your Brown Bag to fit the circle? How about the **wooden disc you got at the previous clue site?** (It was in the emergency envelope too.) If you placed the **unnumbered side face up** in the depression and lined up the **tic mark on the perimeter of the disc with the one at the clue, the arrow pointed at number 74.** Direct your shuttle craft toward **Circle 74** for your next adventure.

Circle 74 is located near the intersection of Pima and Cave Creek Roads. From the intersection, proceed east on Cave Creek Road 0.30 mile to a "T" intersection with Northview on the north side. Proceed north, then west on Northview to the end of the road, a total distance of 0.20 mile. Observe a fence running east-west, located 28 feet north of the end of the road. The cluesite is located 115 feet west of the road and 18 feet south of the fence, behind a cluster of yucca and [stringy looking] cactus.

IF YOU ARE UNABLE TO LOCATE CLUE Q, OPEN EMERGENCY SOLUTION ENVELOPE 6, WHICH WILL DIRECT YOU TO CLUE R.

THIS IS CLUE Q. SOLVING THIS CLUE WILL LEAD YOU TO CLUE R.

All physical material from which something is created or that has discrete existence which exhibits a reflection of many small flashes of photon energy in dazzling profusion is not necessarily composed of a dense metallic chemical element which possesses a high degree of ductility and malleability.

IF YOU ARE UNABLE TO SOLVE THIS CLUE OR TO FIND CLUE R, OPEN EMERGENCY ENVELOPE 6, WHICH WILL DIRECT YOU TO CLUE R.

THIS IS EMERGENCY SOLUTION 6, WHICH WILL LEAD YOU TO CLUE R.

Just a lexicologist's way of saying "**All that glitters is not gold.**" Don't be fooled by all this mumble jumble. Head to the location of **Fool's Gold at Circle FeS₂**.

Circle FeS₂ is located near the intersection of Cave Creek Road and Desert Mountain Parkway. From the intersection, proceed east 1.10 mile, just past the speed limit sign to a dirt pull-out on the south side. Walk 197 feet south to the intersection of an east-west fence line with another fence heading south. The cluesite is located 40 feet south of the fence intersection, on the east side of the north-south fence.

IF YOU ARE UNABLE TO LOCATE CLUE R, OPEN EMERGENCY SOLUTION ENVELOPE 23, WHICH WILL DIRECT YOU TO CLUE S.

THIS IS CLUE R. SOLVING THIS CLUE WILL LEAD YOU TO CLUE S.



IF YOU ARE UNABLE TO SOLVE THIS CLUE OR TO FIND CLUE S, OPEN EMERGENCY ENVELOPE 23, WHICH WILL DIRECT YOU TO CLUE S.

THIS IS EMERGENCY SOLUTION 23, WHICH WILL LEAD YOU TO CLUE S.

If you noted that the **Brown Bag** contained a small test tube of powder labeled $(\text{C}_6\text{H}_{10}\text{O}_5)_x$, you were half way home to solving this clue. Hopefully, you preserved some water as suggested by HWOW # 19. However, if you went against the advice given to you in HWOW # 17 concerning balancing equations, you might have come up with a messy product. But **by adding some water (H_2O)** to the starch $(\text{C}_6\text{H}_{10}\text{O}_5)_x$ **a milky white precipitate resulted** - or more appropriately - **white water**. Referring to the alleged activities of our President and her husband concerning the **Whitewater Development scandal**, hurry over to **Circle 48 at Foster Wash and Altman Court**, before the land is all gone!

Circle 48 is located near the intersection of Cave Creek and School House Roads. From the intersection, proceed north 0.70 mile to an intersection with a large wash. The cluesite is located 260 feet west of School House Road, under a mesquite tree on the west end of an island in the center of the wash.

IF YOU ARE UNABLE TO LOCATE CLUE S, OPEN EMERGENCY SOLUTION ENVELOPE 10, WHICH WILL DIRECT YOU TO CLUE T.

THIS IS CLUE S. SOLVING THIS CLUE WILL LEAD YOU TO CLUE T.

This is a visual clue consisting of:

PICTURE
OF
LEE
IACOCCA

■

PICTURE
OF A
BASEBALL
BAT

IF YOU ARE UNABLE TO SOLVE THIS CLUE OR TO FIND CLUE T, OPEN EMERGENCY ENVELOPE 10, WHICH WILL DIRECT YOU TO CLUE T.


THIS IS EMERGENCY SOLUTION 10, WHICH WILL LEAD YOU TO CLUE T.

What does a picture of automobile executive Lee Iacocca and a baseball bat have in common? Well, did you think that **the dot between the two pictures** was a smudge on the paper? If you took the dot as a DOS file name separator, then even the most novice of computer users on your team would have recognized this clue as **AUTOEXEC.BAT**, the name of the DOS startup file. Don't wait for your minds to reboot! Execute a path to **Circle DOS near Startup Lane** before ctrl-alt-deleting this experience.

Circle DOS is located near the intersection of Scottsdale Road and Westland Drive. From the intersection, proceed east on Westland Drive 0.40 mile to 75th Street. Continue driving east approximately 400 feet, to a small dirt pull-out on the south side of the street. Walk south of the pull-out 155 feet, to the center of a wide wash running roughly parallel to Westland Drive. Walk southwest along the wash, which narrows rapidly, for a distance of 350 feet. The cluesite is located at the west end of a small island in the center of the wash, under a large mesquite tree.

IF YOU ARE UNABLE TO LOCATE CLUE T, OPEN EMERGENCY SOLUTION ENVELOPE 1, WHICH WILL DIRECT YOU TO CLUE U.

THIS IS CLUE T. SOLVING THIS CLUE WILL LEAD YOU TO CLUE U.



IF YOU ARE UNABLE TO SOLVE THIS CLUE OR TO FIND CLUE U, OPEN EMERGENCY ENVELOPE 1, WHICH WILL DIRECT YOU TO CLUE U.

THIS IS EMERGENCY SOLUTION 1, WHICH WILL LEAD YOU TO CLUE U.

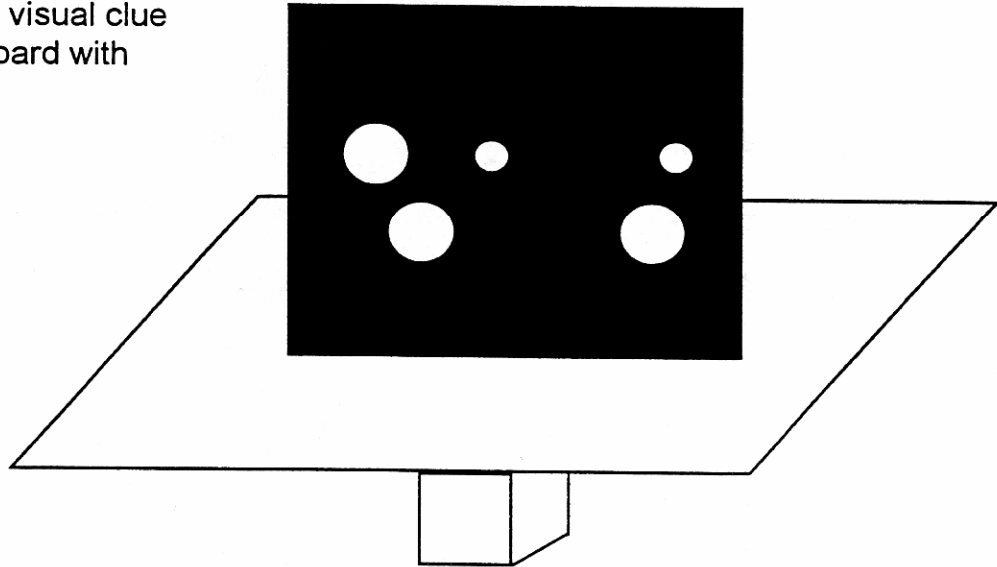
Even though this looked like a herd of jackasses, it was actually a **stereogram** — similar to one of those pictures you've seen in the mall with a three dimensional image hidden in the tile pattern. If you look beyond the plane of the paper such that two adjacent jackasses look like one, and give your eyes some time to adjust, **the number 57 will appear to float above the page**. Set your sights on the next clue as you float on over to **Circle 57**.

Circle 57 is located near the intersection of Pima and Stage Coach Pass Roads. From the intersection, proceed east on Stage Coach Pass Road 0.50 mile past a "T" intersection with Stardust on the north to a wash. The cluesite is located 480 feet southwest down the wash, near some trees on the north bank.

IF YOU ARE UNABLE TO LOCATE CLUE U, OPEN EMERGENCY SOLUTION ENVELOPE 13, WHICH WILL DIRECT YOU TO CLUE V.

THIS IS CLUE U. SOLVING THIS CLUE WILL LEAD YOU TO CLUE V.

This is a working visual clue consisting of a board with 5 holes in it:



IF YOU ARE UNABLE TO SOLVE THIS CLUE OR TO FIND CLUE V, OPEN EMERGENCY ENVELOPE 13, WHICH WILL DIRECT YOU TO CLUE V.

THIS IS EMERGENCY SOLUTION 13, WHICH WILL LEAD YOU TO CLUE V.

Hopefully, you heeded the message of HWOW #📁📁, er 131, and brought a dinner ticket along to this cluesite. Putting your **dinner ticket** behind the **template** revealed the following:

THIS IS YOUR
-OFFICIAL-
HUNTER'S LICENSE


Having received these just desserts, you might not feel like having anything after the main course later on. That's ok. In the meantime, feast on **Circle 13!**

Circle 13 is located near the intersection of Dixileta and Scottsdale Roads. From the intersection, proceed east 0.50 mile to a dirt road on the south side. Proceed south on the dirt road 0.14 mile to an intersection with another dirt road. Proceed west on the new dirt road 0.10 mile to the end. Observe a fire hydrant at the end of the road. The cluesite is located 90 feet northwest of the fire hydrant, under a palo verde tree.

IF YOU ARE UNABLE TO LOCATE CLUE V, OPEN EMERGENCY SOLUTION ENVELOPE 3, WHICH WILL DIRECT YOU TO CLUE W.

THIS IS CLUE V. SOLVING THIS CLUE WILL LEAD YOU TO CLUE W.

This is a visual clue consisting of:



IF YOU ARE UNABLE TO SOLVE THIS CLUE OR TO FIND CLUE W, OPEN EMERGENCY ENVELOPE 3, WHICH WILL DIRECT YOU TO CLUE W.

THIS IS EMERGENCY SOLUTION 3, WHICH WILL LEAD YOU TO CLUE W.

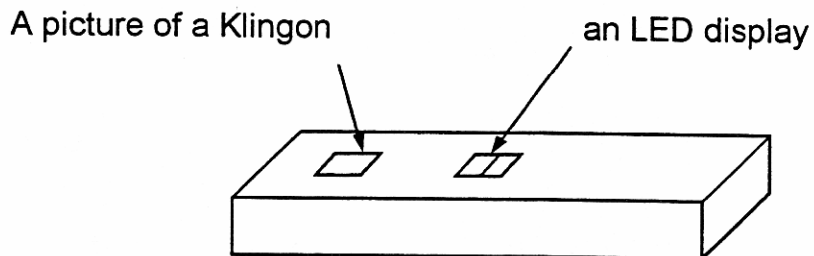
Whose picture is on those \$100 bills? That's right, Ben Franklin. So what we have here is a **wreath of Franklins**, or **Aretha Franklin**, the singer who originated the **song that America West uses in its advertising**. Maybe you solved this one correctly at first glance, but then looked at the map. Perhaps you second guessed yourselves thinking "that can't be right, it's too far away". Guess again. There's no frequent cluesite mileage here, but fly over to **Circle 80 near R-E-S-P-E-C-T Way and America West Blvd**. And have some peanuts. They'll help you feel better about this.

Circle 80 is located near the intersection of Rio Verde Road and 136th Street. From the intersection, proceed north on 136th Street 1.25 miles to a dirt road heading east. Travel east on the dirt road 0.35 mile, at which point the road turns sharply to the north. The cluesite is located 225 feet east of the bend in the road, behind a palo verde tree.

IF YOU ARE UNABLE TO LOCATE CLUE W, OPEN EMERGENCY SOLUTION ENVELOPE 8, WHICH WILL DIRECT YOU TO CLUE X.

THIS IS CLUE W. SOLVING THIS CLUE WILL LEAD YOU TO CLUE X.

This is a working visual clue consisting of a box with:



IF YOU ARE UNABLE TO SOLVE THIS CLUE OR TO FIND CLUE X, OPEN EMERGENCY ENVELOPE 8, WHICH WILL DIRECT YOU TO CLUE X.

THIS IS EMERGENCY SOLUTION 8, WHICH WILL LEAD YOU TO CLUE X.


As you may have guessed from HWOW # 11, a 500 lb Klingon warrior stands pretty much wherever he wants to. Klingon home world. Your world. Wherever. Tonight he was standing on the box at the cluesite, but since his picture didn't weigh enough, he needed your help. **Balancing enough team members to exceed 500 pounds on the box would have caused the number 34 to appear in the LED window.** You didn't cover it up with some of your teammates' Klingon-sized feet did you? Load your group of warriors into the team's battle cruiser and establish a heading toward **Circle 34**. Engage.

Circle 34 is located near the intersection of Rio Verde Road and 128th Street. From the intersection, proceed south on 128th Street 2.0 miles to an intersection with a dirt road heading east. The cluesite is located 150 feet south and 150 feet east of the intersection, behind a mesquite bush.

IF YOU ARE UNABLE TO LOCATE CLUE X, OPEN EMERGENCY SOLUTION ENVELOPE 21, WHICH WILL DIRECT YOU TO CLUE Y.

THIS IS CLUE X. SOLVING THIS CLUE WILL LEAD YOU TO CLUE Y.

This is a working visual clue consisting of a box with a slot in the top:



IF YOU ARE UNABLE TO SOLVE THIS CLUE OR TO FIND CLUE Y, OPEN EMERGENCY ENVELOPE 21, WHICH WILL DIRECT YOU TO CLUE Y.

THIS IS EMERGENCY SOLUTION 21, WHICH WILL LEAD YOU TO CLUE Y.

In your **Brown Bag** is a **3x5 index card** that fits neatly into the **slot on top of the box**. Putting the card into the slot activates a light inside, which would have **caused the luminescent circle of paint on the card to glow with the number 264**. Unless of course, you shined your flashlights on the card after pulling it out, which would have eliminated the “glow in the dark” effect. But it’s ok to shine your light on this 20 minute penalty solution all you want. Afterwards, gather up that glowing optimism and hurry over to **Circle 264**.

Circle 264 is located near the intersection of Alma School Parkway and Happy Valley Road. From the intersection, proceed east on Happy Valley Road 1.6 miles to 116th Street. Proceed north on 116th Street 0.50 mile, near a concrete gutter. The cluesite is located 66 feet east of 116th Street, behind a dead mesquite bush.

IF YOU ARE UNABLE TO LOCATE CLUE Y, OPEN EMERGENCY SOLUTION ENVELOPE 20, WHICH WILL DIRECT YOU TO CLUE Z.

THIS IS CLUE Y. SOLVING THIS CLUE WILL LEAD YOU TO CLUE Z.

eeeeeeeeeeeeeeee

eeeeeeeeeeeeeeee

e e e e e e

IF YOU ARE UNABLE TO SOLVE THIS CLUE OR TO FIND CLUE Z, OPEN EMERGENCY ENVELOPE 20, WHICH WILL DIRECT YOU TO CLUE Z.

THIS IS EMERGENCY SOLUTION 20, WHICH WILL LEAD YOU TO CLUE Z.

Some of these e's won't seem to stay on line. You might say that they constitute a **fallen "e" row**. Well, perhaps your team didn't say that, or you might not be looking at this emergency solution just now. If you haven't been on another planet for the past few months, then you know that our current, famous **fallen hero** is one **Orenthal James (OJ) Simpson**. Use your teammates for downfield blocking and cut (notice we didn't say knife) on over to **Circle 32** (yes, we did use his **jersey number**) **on Or N Thal JS Way**.

Circle 32 is located near the intersection of Pinnacle Peak and Scottsdale Roads. From the intersection, proceed south on Scottsdale Road 1.0 mile to a dirt road heading east. Travel east on the dirt road 0.35 mile to an intersection with a small wash (and before an intersection with another dirt road heading south). The cluesite is located 250 feet south of the road, behind a palo verde tree, and under the westernmost of the group of four powerlines overhead.

IF YOU ARE UNABLE TO LOCATE CLUE Z, OPEN EMERGENCY SOLUTION ENVELOPE 14, WHICH WILL DIRECT YOU TO CLUE A.

THIS IS CLUE Z. SOLVING THIS CLUE WILL LEAD YOU TO CLUE A.

This is a visual clue consisting of:

A♦ 8♦ 5♦ 4♦ 6♦ J♦ K♦ 9♦ Q♦ 7♦ 10♦ 3♦ 2♦

The card out of order will lead you to the next clue.

IF YOU ARE UNABLE TO SOLVE THIS CLUE OR TO FIND CLUE A, OPEN EMERGENCY ENVELOPE 14, WHICH WILL DIRECT YOU TO CLUE A.

THIS IS EMERGENCY SOLUTION 14, WHICH WILL LEAD YOU TO CLUE A.

If you tried to determine the out-of-sequence card using a numerical method, you were out of luck. The **cards were arranged alphabetically according to the first letter of their rank**, thus ace, eight, five, four, etc. As a little study will show, the **six of diamonds is out of order** (it should be between the seven and ten). Don't let your team remain out of order! Shuffle on over to Circle 6 ♦.

Circle 6 ♦ is located near the intersection of Pima and Pinnacle Peak Roads. From the intersection, proceed east on Pinnacle Peak Road 0.45 mile to 92nd/93rd Street. Travel north on 92nd Street 0.15 mile to a "T" intersection with a paved road running east. The cluesite is located 234 feet north and 134 feet west of the intersection, behind a small palo verde tree.

IF YOU ARE UNABLE TO LOCATE CLUE A, OPEN EMERGENCY SOLUTION ENVELOPE 18, WHICH WILL DIRECT YOU TO CLUE B.

WHY HUNTERS HUNT

10. They think that cold corn is a delicacy.
9. They believe that wandering, often aimlessly, through the cool desert night is romantic.
8. They like to stand in a long line and buy things.
7. They value a challenge when their flashlights go dead, someone's yelling their car number, and they can't even see their van.
6. They savor raw steak at midnight.
5. They appreciate the enjoyment of trying to pull cactus thorns out of the various places that it is stuck in their bodies, while traveling in a rapidly accelerating vehicle.
4. They enjoy bonding with fellow hunters in proclaiming:
"That clue really sucks."
3. They relish the taste of Dramamine
2. They revel in that feeling of dread when they know that they've finished ahead of the second place team.
1. And finally, they cherish racing those high speed mini vans through the desert.