

**BURNANZA**

**1995 TREASURE HUNT COMMITTEE**

Chairpersons  
Dave Slick  
Lynnel Brennan

*David P. Slick*

*Lynnel H. Brennan*  
*Cindy Anselme*

Sages / Treasurers  
Cindy Anselme  
John Archambeault

*John Archambeault*

Florida Correspondents  
Nick Spencer  
Lisa Spencer

*Nick Spencer*  
*Lisa Spencer*

Banquet Coordinators  
Scott Secor  
Jenny Taylor

*Jenny Taylor*

*Scott Secor*

Supplies Coordinators  
Steve Hulet  
Sharon Hulet

*Steve Hulet*

*Sharon Hulet*

Brown Bag Coordinators  
Steve Frost  
Julie Frost

*Julie Frost*

*Steve Frost*

Publicity Coordinators  
Bob Blaser  
Lora Blaser

*Debbie Beckwith*

*Bob Blaser*

*Lora Blaser*

Map Coordinators  
Bill Beckwith  
Debbie Beckwith

*Debbie Beckwith*

Clue Coordinators  
Mike Williams  
Denise Williams

*Mike Williams*

*Denise M. Williams*

## **THE 1995 TREASURE HUNT**

Thank you for participating in the 45th consecutive annual edition of this Treasure Hunt event in the Valley of the Sun. This year's committee sincerely hopes that you had an enjoyable experience.

Each year, the top three "amateur status" teams are recognized at the post-hunt banquet. In addition to this, the performances of some other teams, including "professional status" teams and novice teams, may be recognized.

The prizes awarded the winners over the years have had little monetary value, yet the competition for first place remains spirited. The red hunting caps awarded Treasure Hunt winners have become prized possessions in many trophy cabinets. Each winner earns the fleeting privilege, and immense responsibility, of serving a three-year term on the Treasure Hunt Committee. Traditionally, each winner has also earned one "free" post-committee-service hunt.

The 1995 Committee has inaugurated two significant new initiatives this year.

One that you may already be familiar with is the development of a partnership with Literacy Volunteers of Maricopa County, a non-profit organization. Committee objectives in developing such a relationship include sustaining the long-term welfare of the event, plus developing the potential for increased benefits to Treasure Hunt participants.

To date, the most frequently-expressed concern with the development of such a partnership has been the fear of a potential loss of the technical, engineering "flavor" that has been associated with the event since its origin. For this reason, the Committee may elect to employ something like the phrase "Engineer's Treasure Hunt" when publicizing future events.

The Committee's other new offering this year is the "Golden Wizard" award program, which will be unveiled at tonight's banquet. The objective of this program is to honor those individuals who have made a significant contribution to the long term welfare of an event that thousands of people have enjoyed during the past five decades.

Clearly, the most significant challenge facing future Treasure Hunt Committees is increased urbanization in the northeast Phoenix metropolitan area. A number of ideas are being considered for dealing with this issue, including: moving the entire hunt, "urbanizing" the hunt, and a variety of map-related options (e.g., smaller scale, bigger maps, continuous segments on three pages, and discontinuous segments on each page). Participants should be aware that one or more of these mechanisms are likely to be used in the future.

Motorola has been a long time sponsor of the Treasure Hunt. The 1995 Committee believes that it is important to recognize the contributions of Motorola to the success of this event over many years.

***1995 Treasure Hunt printing  
once again courtesy of Motorola***

**TREASURE HUNT**  
**-----HALL OF FAME-----**

**AMATEUR TEAM COMPETITION SECTION**

**WINNERS (MINUTES/CLUE)**

1951 (27.4)

- 1.Frank, Estes, Lyman
- 2.Greer
- 3.Olson, Chambers, Wunderlich

1952 (23.8)

- 1.Hartman, Kemmeries, Pennington
- 2.Greer
- 3.Gundry

1953 (31.8)

- 1.Sokoloff, Diven, Drete
- 2.McClanathan
- 3.Blackert

1954 (23.5)

- 1.Chambers, Myer
- 2.Samuelson, Andren, Seibert
- 3.

1955 (17.6)

- 1.Hume, Estes, Lahti
- 2.Norde, Yost, Goodman
- 3.Ferguson, Eberhard, Drete

1956 (25.8)

- 1.Brown, Hershey, Richman
- 2.Samuelson, Lyman, Barton
- 3.Reddoch, Bettis, Martin

1957 (20.1)

- 1.Samuelson, Andrew, Barton, Weems
- 2.Estes, Diven, Livingwood
- 3.Creighton, Welch, Reeves

1958 (16.2)

- 1.Lindsay, Baum, Bettis
- 2.Hershey, Groth, Moore
- 3.Edson, Valenti, Ross, Wittenburg

1959 ()

- 1.Bettis, Lindsay, Martin
- 2.
- 3.

1960 (11.6)

- 1.Hinsdale, Lange, Porter
- 2.Kouns, Peterson, Stites
- 3.Corby, Peterson, Roe

1961 (17.9)

- 1.Cook, Gabrielson, Jones
- 2.Cooper, Cranston, Clouse
- 3.Yost, Goodman, Norde

1962 (12.2)

- 1.Samuelson, Welch, Kelly
- 2.Graham, Peterson, LaPrade
- 3.Groth, Knoob, Grimaila

1963 (16.2)

- 1.Michel, Barto, Solem
- 2.Knoob, Groth, Sanneman
- 3.Yost, Norde, Goodman

1964 (17.38)

- 1.Kneale, Walker, Glass
- 2.Knoob, Groth, Sanneman
- 3.Bremmer, Mayes, Lenas

1965 (16.0)

- 1.Goodman, Corby, Yost
- 2.Graham, Bettis, Peterson
- 3.Sanneman, Groth, Knoob

1966 (12.0)

- 1.Bettis, Peterson, Graham
- 2.Schaffner, Zusman, Voorhaar
- 3.Creede, Cadell, Elbinger

1967 (13.1)

- 1.Peterson, Rupprecht, Moberly
- 2.Ford, Wagner, Bensted
- 3.Porter, Lange, Attwood

1968 (16.6)

- 1.McBiles, Thomas, Hall
- 2.Samson, Haentze, Whittaker
- 3.Diven, Koch, Schwartz

1969 (19.8)

- 1.Yost, Corby, Eberhard
- 2.Armstrong, Woodward, Crowell
- 3.Sanneman, Groth, Knoob

1970 (17.3)

- 1.Greenburg, McKeown, Takesuye
- 2.Kline, Post, Knudsen
- 3.Yost, Corby, Eberhard

1971 (15.65)

- 1.Crawford, Olson, Prigge
- 2.Moberly, Peterson, Rupprecht
- 3.Haentze, Samson, Whittaker

1972 (19.79)

- 1.Clouse, Larson, Sprik
- 2.Bensted, Ford, Wagner
- 3.Bickley, McArtor, Windett

1973 (22.6)

- 1.Bickley, McArtor, Windett
- 2.Bliss, Chroma, Caldwell
- 3.Rugen, Baehr, Bjornholt

1974 (23.5)

- 1.Bliss, Chroma, Fullerton
- 2.Haentze, Samson, Whittaker
- 3.Hochgraef, Kulvinskas, Zveglich

1975 (24.29)

- 1.Henry, Tatom, Lipinski, Graham
- 2.Boyd, Gaines, Schaeffer
- 3.Fitting, Ponce de Leon, Warble

1976 (21.56)

- 1.Fajen, Kasprzyk, Kozlik
- 2.Samson, Whittaker, Haentze
- 3.Rugen, Bjornholt, Flaherty

1977 (18.49)

- 1.Bjornholt, Flaherty, Rugen
- 2.Andrews, Evans, Semon
- 3.Haentze, Samson, Whittaker

1978 (24.75)

- 1.Hall, John, Weigel
- 2.Armstrong, Crowell, Woodward
- 3.Robinson, Eslinger, Youseffi

1979 (20.51)

- 1.Oney, Furedy, Porterfield, Livingston
- 2.Hochgraef, Zveglich, Kulvinskas
- 3.Crowell, Woodward, Armstrong

1980 (24.65)

- 1.Hochgraef, Zveglich, Kulvinskas
- 2.Richmond, Somers, Gulseth
- 3.Crowell, Armstrong, Woodward

1981 (18.22)

- 1.Nalette, Defrancesco, Sewell
- 2.Gulseth, Somers, Richmond
- 3.Brenner, Wunderlich, Kaasik

1982 (18.13)

- 1.Crawford, Olson, Prigge
- 2.Gulseth, Richmond, Somers
- 3.Armstrong, Crowell, Gourley, Woodward

1983 (17.84)

- 1.Bradshaw, Cutler, Wells
- 2.Anderson, Hallen, Richmond
- 3.Knappenberger, Nelson, Shaner

1984 (22.99)

- 1.Bliss, Chruma, Fullerton
- 2.Berghammer, Fah, McGlinchey
- 3.Eymann, Osman, Rendek

1985 (19.10)

- 1.Blair, Knott, Wibergh
- 2.John, Presley, Hall
- 3.Rugen, Bjornholt, Belanger

1986 (20.16)

- 1.Carlton, Coffeen, Golis, Jacobsen, Moller, Rahrig
- 2.Amdahl, Williamson, Zabrowski
- 3.Bibby, Perkins, Stevens

1987 (19.38)

- 1.Hall, John, Presley
- 2.Dillon, Donaldson, Greeson, McGlinchy, Perillo
- 3.Clark, Gieske, O'Bannon

1988 (15.27)

- 1.Eymann, Osman, Rendek, Carleton
- 2.Belanger, Bjornholt, Rugen
- 3.Constable, Filreis, Flanigan, Hunnicutt, Prejs, Schukai

1989 (19.05)

- 1.Constable, Filreis, Flanigan, Hunnicutt, Prejs, Schukai
- 2.Frost, Hulet, Slick, Barry
- 3.Gulseth, Somers, Todd

1990 (13.52)

- 1.Silverthorn, Fahy, Comp
- 2.Davis, Coon, Holm, Suppes
- 3.Nelson, Knappenberger, Dalton

1991 (17.22)

- 1.Albright, Black, Libby
- 2.Gilbert, Schaefer, Tucker, Katzdorn
- 3.Zabrowski, Williamson, Amdahl

1992 (18.83)

- 1.Anselme, Archambeault, Secor, Spencer, Taylor
- 2.Clark, Gieske, O'Bannon
- 3.Davis, Kirchgessner, Peterson, Sundstrom

1993 (17.62)

1. Frost, Hulet, Slick, Brennan
2. Davis, Peterson, Sundstrom, Leadbetter
3. Nuckolls, Waldo, Block

1994 (25.78)

1. Williams, Blaser, Beckwith
2. Nuckolls, Block, Waldo
3. Robb, Robb, Tolson

**TOP 10 ALL-TIME BEST WINNING  
PERFORMANCES BY AMATEUR TEAMS**

1. Hinsdale, Lange, Porter	(1960)	11.60
2. Bettis, Peterson, Graham	(1966)	12.00
3. Samuelson, Welch, Kelly	(1962)	12.20
4. Peterson, Rupperecht, Moberly	(1967)	13.10
5. Silverthorn, Fahy, Comp	(1990)	13.52
6. Eymann, Osman, Rendek, Carleton	(1988)	15.27
7. Crawford, Olson, Prigge	(1971)	15.65
8. Goodman, Corby, Yost	(1965)	16.00
9. Lindsay, Baum, Bettis	(1958)	16.20
Michel, Barto, Solem	(1963)	16.20
10. McBiles, Thomas, Hall	(1968)	16.60

**TREASURE HUNT**  
**-----HALL OF FAME-----**

**PROFESSIONAL TEAM COMPETITION SECTION**

Beginning in 1970, all one-time winners who have had less than three years of respite from committee service, and all two-time winners with six years of committee service, have been offered the opportunity to declare their cars "professional". This declaration must be made upon application for tickets to the hunt. In 1981, the 1970 resolution was amended to limit those teams wishing to declare themselves "professional" to those having three or more qualifying members under the 1970 resolution.

The Treasure Hunt Committee employs the following interpretations of these resolutions.

Professional teams agree not to compete against amateur teams in the hunt. First, second, and third place prizes will be awarded to the three amateur teams with the lowest times per clue. If a professional team has the lowest time per clue for the hunt, the team will be added to the "Pro-Button Winners" section of the Hall of Fame. Those team members whose status qualified the team for professional competition will be awarded "Pro" buttons to be affixed to their previously won red hats. All Pro teams having times per clue better than the third place winners will be identified for their commendable performances, while those pro teams which placed closer to the other end of the pack will also receive some "special" recognition.

Teams that are eligible to do so, but for whatever reason do not declare "professional status" for the hunt, will compete as amateur teams, eligible for the first, second, and third place prizes.

**PRO BUTTON WINNERS (MINUTES/CLUE)**

1972 (19.64)  
Moberly, Peterson, Rupprecht

1979 (20.47)  
Windett, McArtor, Bickley

1973 (20.82)  
Bettis, Graham, Peterson

1987 (17.28)  
DeFrancesco, Nalette, Sewell

1975 (23.71)  
Crawford, Olson, Prigge

1991 (13.60)  
Carlton, Coffeen, Moller, Jacobsen, Rahrig, Cline

1978 (22.96)  
Bettis, Graham, Peterson

1992 (15.32)  
Carlton, Coffeen, Moller, Jacobsen, Rahrig, Cline

45th ANNUAL TREASURE HUNT - 11 NOV 95  
**HINTS WISE AND OTHERWISE**

---

1. *Some clues are presented for your analysis.*

2. Avid hunters should resolve to turn over new clues.

3. I'm driving in my car...

4. *Not Guilty!*

5. Remember when it was exciting to receive a package in the mail?

6. ***NOW* is the perfect time to become a philatelist.**

7. *Where in the world do these clues come from? Thought we'd flag this for you.*



8. What do you call a kangaroo that can carry a tune?

9. **LOOK AT THE MAP, THE ENTIRE MAP.**

10. *Need a snack? Better make it fast food! Comprende?*

11. USGA Rule #23.

12. This statement is false.

13. **Answers should always be in the same language as the question.**

14. The burning question is the date.

15. **Some clues are more tasteful than others.**

16. *It pays to stay current in currency.*

17. `http://www.digital.net/~nspencer`

18. **YOU'RE RIGHT AT HOME WITH THE NFL.**


19. **Although most clues don't require you to be a rocket scientist, some may require you to be a brain surgeon.**

20. Don't store fertilizer in your rental van. OK?





***THIS IS CLUE A. SOLVING THIS CLUE WILL LEAD YOU TO CLUE B.***



***IF YOU ARE UNABLE TO SOLVE THIS CLUE OR TO FIND CLUE B, OPEN EMERGENCY ENVELOPE 20, WHICH WILL DIRECT YOU TO CLUE B.***

***THIS IS EMERGENCY SOLUTION 20, WHICH WILL LEAD YOU TO CLUE B.***

Who is this grinning man? Why, he's a "jolly rancher", of course. This clue coupled with **HWOW #16**, "Some clues are more tasteful than others", should have prompted some hungry hunter to munch on the Jolly Rancher candy included in the Brown Bag (despite years of conditioning to avoid this behavior). The **distinctive flavor of the candy** would have indicated the cluesite to go to.


As an added twist, the committee put **apple** candy in even-numbered Brown Bags and **cherry** candy in the odd-numbered Brown Bags. Therefore, even-numbered vans should have visited **Circle 79 near Apple Way**, and odd-numbered vans should have visited **Circle 31 near Cherry Lane**. To cover the case of less than optimal taste buds, half of the envelopes at each of these cluesites indicated that a jackass site had been reached. In addition, the other two flavor-based circles on the map pointed to traditional jackasses.

**Circle 79** is located near the intersection of 19th Avenue and Happy Valley Road. From the intersection, proceed north 0.25 mile. On the east side of 19th Avenue is a group of palo verde trees. The cluesite is located 60 feet east of 19th Avenue behind the southern-most two trees of the group.


**Circle 31** is located near the intersection of 19th Avenue and Deer Valley Road. From the intersection, proceed north 0.5 miles to the intersection of 19th Avenue and Williams Drive. Travel east on Williams Drive 0.25 mile to a northbound cul-de-sac (17th Avenue). The cluesite is located 126 feet south of the intersection of Williams Drive and 17th Avenue, behind a creosote bush.

***IF YOU ARE UNABLE TO LOCATE CLUE B, OPEN EMERGENCY SOLUTION ENVELOPE 9, WHICH WILL DIRECT YOU TO CLUE C.***

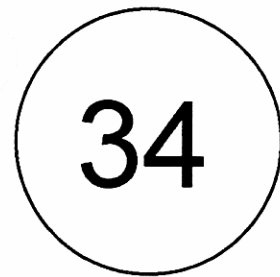
***THIS IS CLUE B, SOLVING THIS CLUE WILL LEAD YOU TO CLUE C.***



**This is the  
cluesite.**



**This is not  
the cluesite.**



**69 is not  
the cluesite.**

At least one of the above statements is true, and at least one is false.

***IF YOU ARE UNABLE TO SOLVE THIS CLUE OR TO FIND CLUE C, OPEN  
EMERGENCY ENVELOPE 9, WHICH WILL DIRECT YOU TO CLUE C.***

***THIS IS EMERGENCY SOLUTION 9, WHICH WILL LEAD YOU TO CLUE C.***

Which cluesite causes at least one statement to be true and at least one to be false?

Let's have a look:


If 85 is assumed to be the cluesite, then all three statements are true. If 69 is assumed to be the cluesite, then all three statements are false. **If 34 is assumed to be the cluesite, then the first statement is false, and the other two are true.**

Therefore, go to **Circle 34**.

**Circle 34** is located near the intersection of 7th Street and Alameda Road. From the intersection, proceed east on Alameda Road 0.7 mile, taking the right fork at 0.6 mile. The cluesite is located 78 feet north of the road, behind a large tree.

***IF YOU ARE UNABLE TO LOCATE CLUE C, OPEN EMERGENCY SOLUTION  
ENVELOPE 1, WHICH WILL DIRECT YOU TO CLUE D.***


**THIS IS CLUE C. SOLVING THIS CLUE WILL LEAD YOU TO CLUE D.**




**IF YOU ARE UNABLE TO SOLVE THIS CLUE OR TO FIND CLUE D, OPEN EMERGENCY ENVELOPE 1, WHICH WILL DIRECT YOU TO CLUE D.**

**THIS IS EMERGENCY SOLUTION 1, WHICH WILL LEAD YOU TO CLUE D.**

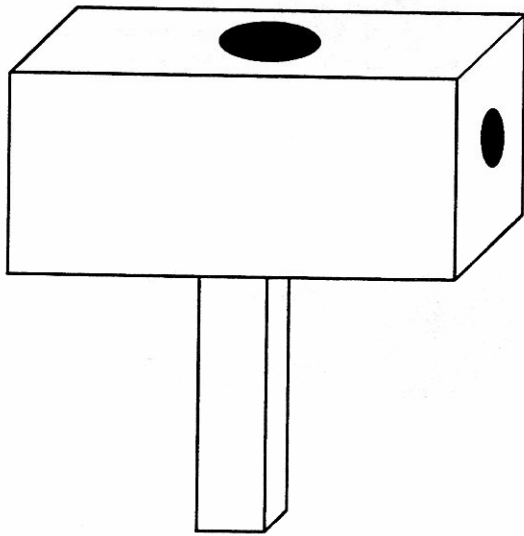
As you might have guessed from the HWOW #7, "Where in the world do these clues come from? Thought we'd flag this for you.", knowledge of different nations' flags would have been helpful in solving this clue. With that, the flags of Malaysia, Australia, Japan, New Zealand, Greece, Brazil, Chile, China and South Africa could have led you to "Maple Leaf", Canada's national symbol.

So head for Circle , eh?

Circle  is located near the intersection of Tatum Boulevard and Pinnacle Peak Road. From the intersection, proceed east 0.5 mile to a dirt road heading south along the power lines. Travel south on the dirt road 0.4 mile to another dirt road heading southwest. Proceed down the southwest road 157 feet. The cluesite is located 67 feet northwest of the dirt road, at the base of three palo verde trees.

**IF YOU ARE UNABLE TO LOCATE CLUE D, OPEN EMERGENCY SOLUTION ENVELOPE 14, WHICH WILL DIRECT YOU TO CLUE E.**

***THIS IS CLUE D. SOLVING THIS CLUE WILL LEAD YOU TO CLUE E.***



This is a working visual clue consisting of a box with a hole in the top and a hole in one end.

Shining a flashlight in the top hole causes an infinitely reflecting image to be seen in the side hole. The image is of a baseball player at bat.


***IF YOU ARE UNABLE TO SOLVE THIS CLUE OR TO FIND CLUE E, OPEN EMERGENCY ENVELOPE 14, WHICH WILL DIRECT YOU TO CLUE E.***

***THIS IS EMERGENCY SOLUTION 14, WHICH WILL LEAD YOU TO CLUE E.***

Riddle me this: What do you call an infinitely reflecting image of a man at bat?

It may seem that this clue represents the Major League Baseball strike, but the strike did not go on forever (although it may have seemed to). Therefore, the answer to this riddle could only be "**Batman Forever**".

Holy 20 Minute Penalty! Drive your Batmobile over to **Circle**  near Val Vista and Kilmer Way.

**Circle**  is located near the intersection of Tatum Boulevard and Cave Creek Road. From the intersection, proceed west 0.3 mile until the road turns north. Make a U-turn and proceed east 0.1 mile to a fire hydrant. The cluesite is located 42 feet south of the road, behind a big cassia bush.

***IF YOU ARE UNABLE TO LOCATE CLUE E, OPEN EMERGENCY SOLUTION ENVELOPE 13, WHICH WILL DIRECT YOU TO CLUE F.***

***THIS IS CLUE E. SOLVING THIS CLUE WILL LEAD YOU TO CLUE F.***

**E1 - G5**

**H2 - D6**

***IF YOU ARE UNABLE TO SOLVE THIS CLUE OR TO FIND CLUE F, OPEN EMERGENCY ENVELOPE 13, WHICH WILL DIRECT YOU TO CLUE F.***

***THIS IS EMERGENCY SOLUTION 13, WHICH WILL LEAD YOU TO CLUE F.***

Are these two mathematical equations using some new number system? No, these are actually the **definitions of two line segments using map coordinates** as the end points.


If you paid heed to **HWOW #X**, "**LOOK AT THE MAP, THE ENTIRE MAP**", you would have realized the "operands" were map coordinates and the "operator" was to be read as "to" (not "minus"). Using the midpoints of the specified coordinates as the end points, the line segments form an **X that intersects at Circle X**. "X" marks the spot (and we have given you three of them), so cross over to **Circle X**.

**Circle X** is located near the intersection of 32nd Street and Cloud Road. From the intersection, proceed north 0.15 mile to a NO HUNTING OR SHOOTING sign. The cluesite is located 225 feet east of the road, near the west bank of a wash, under a palo verde tree. There is a path leading from the road to the wash, and the cluesite is just south of the path.

***IF YOU ARE UNABLE TO LOCATE CLUE F, OPEN EMERGENCY SOLUTION ENVELOPE 24, WHICH WILL DIRECT YOU TO CLUE G.***

***THIS IS CLUE F. SOLVING THIS CLUE WILL LEAD YOU TO CLUE G.***

This is a visual clue consisting of  
a pea in a plastic, disposable cup.



***IF YOU ARE UNABLE TO SOLVE THIS CLUE OR TO FIND CLUE G, OPEN  
EMERGENCY ENVELOPE 24, WHICH WILL DIRECT YOU TO CLUE G.***

***THIS IS EMERGENCY SOLUTION 24, WHICH WILL LEAD YOU TO CLUE G.***

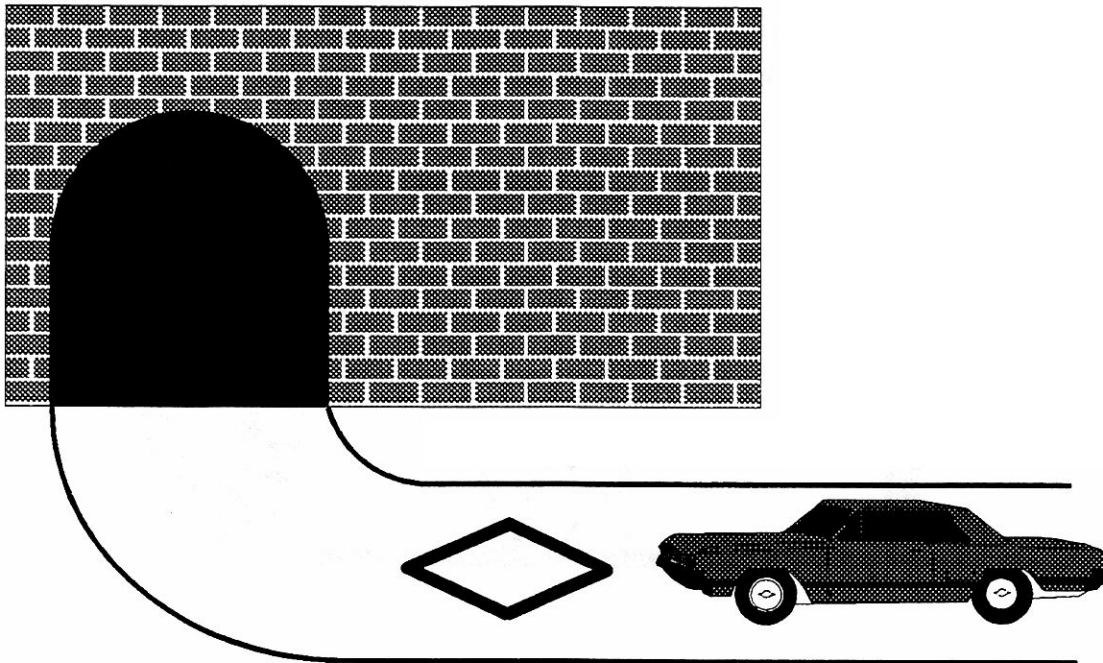
A pea in a cup? This is the first step of the “urinalysis” procedure commonly used by employers and investigators to check for illegal substances (excluding raw steak). As an added hint, **HWOW #1** stated “Some clues are presented for **your analysis**”.

So drink lots of water and hurry to **Circle 1** (the committee is not aware of any requirement for #2) on **Drug Test Way**.

**Circle 1** is located near the intersection of 7th Street and Irvine. From the intersection, proceed east 0.1 mile to a small wash. The cluesite is located 158 feet south of the road, near the east bank of the wash, behind a mesquite tree.

***IF YOU ARE UNABLE TO LOCATE CLUE G, OPEN EMERGENCY SOLUTION  
ENVELOPE 6, WHICH WILL DIRECT YOU TO CLUE H.***

***THIS IS CLUE G. SOLVING THIS CLUE WILL LEAD YOU TO CLUE H.***



***IF YOU ARE UNABLE TO SOLVE THIS CLUE OR TO FIND CLUE H, OPEN EMERGENCY ENVELOPE 6, WHICH WILL DIRECT YOU TO CLUE H.***

***THIS IS EMERGENCY SOLUTION 6, WHICH WILL LEAD YOU TO CLUE H.***

What is this? An HOV lane leading into a tunnel? That would make this a “**carpool tunnel**”. Although slightly larger than the tunnel through which nerves pass near your wrist, “carpool tunnel” is a homophone of “**carpal tunnel**” (well, enough of one for Treasure Hunt work).

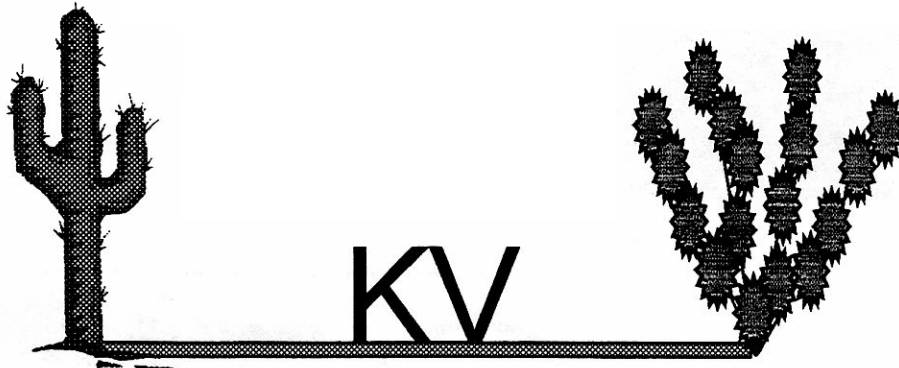
Consulting the **Brown Bag** would have yielded an article on **Repetitive Strain Injuries (RSI)**, one of which is **Carpal Tunnel Syndrome**. Carpal Tunnel Syndrome is a malady associated with too much time at a computer keyboard. Don’t just sit there wringing your hands wondering what to do. Hunt and peck your way over to **Circle RSI** near **Give It A Rest Way**.

**Circle RSI** is located near the intersection of 24th Street and Joy Ranch Road. From the intersection, proceed 0.5 mile northeast on 24th Street to a dirt road on the east side. Make an extremely sharp right onto the dirt road and proceed 0.3 mile to a lone saguaro cactus on the east side of the road. The cluesite is located 19 feet east of the center of the road, next to the saguaro.

***IF YOU ARE UNABLE TO LOCATE CLUE H, OPEN EMERGENCY SOLUTION ENVELOPE 17, WHICH WILL DIRECT YOU TO CLUE I.***

***THIS IS CLUE H. SOLVING THIS CLUE WILL LEAD YOU TO CLUE I.***

This is a visual clue consisting of a line on the ground between a saguaro cactus and a cholla cactus. Giant block letters are positioned on the line as shown.



***IF YOU ARE UNABLE TO SOLVE THIS CLUE OR TO FIND CLUE I, OPEN EMERGENCY ENVELOPE 17, WHICH WILL DIRECT YOU TO CLUE I.***

***THIS IS EMERGENCY SOLUTION 17, WHICH WILL LEAD YOU TO CLUE I.***

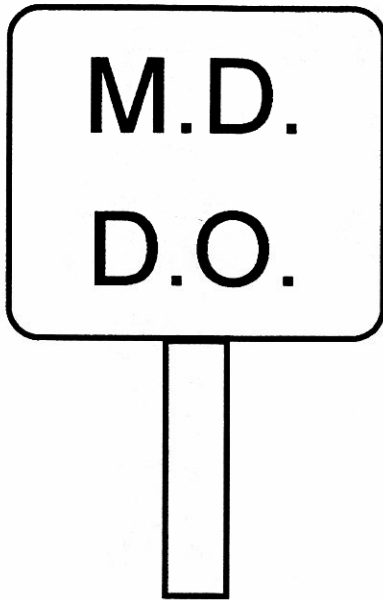
Of course all of the electrical engineers on your team immediately recognized this as “**voltage on the Cholla-Saguaro line**”. You’re a EE and you didn’t recognize this? Perhaps you’re accustomed to all of those girly-man voltages from local electronics firms. Check out the Brown Bag. Hans and Franz thoughtfully provided a transmission line map which reveals that this facility is a **500 KV line**. So pump up your team by heading for **Circle 500!**

**Circle 500** is located near the intersection of 19th Avenue and Joy Ranch Road. From the intersection, proceed north 0.6 mile to a wash on the west side of the road. The cluesite is located 225 feet southwest down the wash, near the south bank, under a mesquite tree.

***IF YOU ARE UNABLE TO LOCATE CLUE I, OPEN EMERGENCY SOLUTION ENVELOPE 7, WHICH WILL DIRECT YOU TO CLUE J.***



***THIS IS CLUE I. SOLVING THIS CLUE WILL LEAD YOU TO CLUE J.***



This is a visual clue consisting of a sign as shown.

***IF YOU ARE UNABLE TO SOLVE THIS CLUE OR TO FIND CLUE J, OPEN EMERGENCY ENVELOPE 7, WHICH WILL DIRECT YOU TO CLUE J.***

***THIS IS EMERGENCY SOLUTION 7, WHICH WILL LEAD YOU TO CLUE J.***

Most hunters should recognize this clue as two doctors, or a “pair o’ docs”. HWOW #13, “This statement is false”, is also a **paradox**. Don’t spend time trying to determine whether HWOW #13 is true or false (the committee made that mistake). Instead, head over to **Circle 13** at the intersection of **Contradiction Drive** and **Conundrum Way**.

**Circle 13** is located near the intersection of 7th Avenue and Galvin. From the intersection, proceed west 0.25 mile to 11th Avenue. The cluesite is located 144 feet south of the eastern edge of the “T” intersection, behind a palo verde tree.

***IF YOU ARE UNABLE TO LOCATE CLUE J, OPEN EMERGENCY SOLUTION ENVELOPE 26, WHICH WILL DIRECT YOU TO CLUE K.***

***THIS IS CLUE J. SOLVING THIS CLUE WILL LEAD YOU TO CLUE K.***




***IF YOU ARE UNABLE TO SOLVE THIS CLUE OR TO FIND CLUE K, OPEN EMERGENCY ENVELOPE 26, WHICH WILL DIRECT YOU TO CLUE K.***

***THIS IS EMERGENCY SOLUTION 26, WHICH WILL LEAD YOU TO CLUE K.***

Who might this National Park welcoming committee be? Judging from their uniforms, they must be rangers. EE's will recognize the I<sup>2</sup>R National Park as being Power National Park. For you non-EE's, I<sup>2</sup>R (where I=current and R=resistance) is an equation for absorbed power. Therefore, these aren't your average park rangers. These are "**Power Rangers**".

Surely you've heard of the "**Mighty Morphin Power Rangers**". (I know, quit calling you Shirley!) Whether or not you've heard of them, you ought to be on your way over to **Circle**  near **MMPR St.**

**Circle**  is located near the intersection of Cave Creek Road and Carefree Highway. From the intersection, proceed east 0.67 mile to 60th Street. Travel south on 60th Street 1.0 mile to Dove Valley Road. The cluesite is located 40 feet west and 128 feet south of the of the intersection behind a palo verde tree.

***IF YOU ARE UNABLE TO LOCATE CLUE K, OPEN EMERGENCY SOLUTION ENVELOPE 4, WHICH WILL DIRECT YOU TO CLUE L.***

***THIS IS CLUE K. SOLVING THIS CLUE WILL LEAD YOU TO CLUE L.***

The final witness in the O.J. trial, having been duly sworn in, was asked her age but remained stubbornly silent.

"Come, now!" snapped Judge Ito. "You must answer the court's questions."

Marcia Clark intervened, "I understand, Your Honor, that she is certainly over 40 and under 50, if that is sufficient."

"It is not, Ms. Clark. I am thinking of finding her in contempt!"

The threat overcame the witness' reticence, and she hastily deposed as follows:

"When I stop speaking, I shall have made exactly two true statements. My age is divisible by 2. It is a perfect square. It is not 42. It is a prime number. It is divisible by 3."

"I find you in contempt!" Judge Ito exclaimed, slamming down his gavel.

"With all due respect, Your Honor, she has answered the question", said Ms. Clark.

***IF YOU ARE UNABLE TO SOLVE THIS CLUE OR TO FIND CLUE L, OPEN EMERGENCY ENVELOPE 4, WHICH WILL DIRECT YOU TO CLUE L.***

***THIS IS EMERGENCY SOLUTION 4, WHICH WILL LEAD YOU TO CLUE L.***

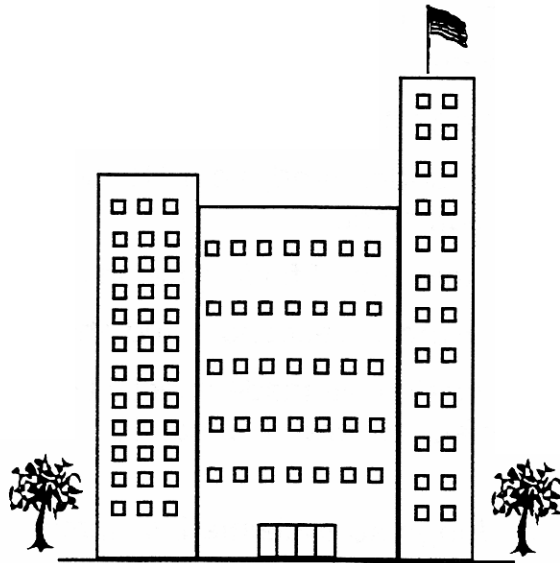
If only the real O.J. trial had been this mentally stimulating! Of the mathematical statements made by the witness, **two statements are true for each age** between 40 and 50 with the **exception of 48**. The resulting ambiguity can be resolved if you realize that her non-mathematical statement of "... I shall have made exactly two true statements" is false!

Forget about being sequestered and head to **Circle 48**.

**Circle 48** is located near the intersection of Tatum Boulevard and Dynamite Boulevard. From the intersection, proceed east 1.0 mile to 56th Street (a dirt road). Travel south on 56th Street 0.6 mile to another dirt road. Travel west 124 feet to yet another dirt road. The cluesite is located 98 feet west and 104 feet north of the intersection, at the base of a palo verde tree.

***IF YOU ARE UNABLE TO LOCATE CLUE L, OPEN EMERGENCY SOLUTION ENVELOPE 21, WHICH WILL DIRECT YOU TO CLUE M.***

***THIS IS CLUE L. SOLVING THIS CLUE WILL LEAD YOU TO CLUE M.***



Typical street scene; circa this year.

***IF YOU ARE UNABLE TO SOLVE THIS CLUE OR TO FIND CLUE M, OPEN EMERGENCY ENVELOPE 21, WHICH WILL DIRECT YOU TO CLUE M.***


***THIS IS EMERGENCY SOLUTION 21, WHICH WILL LEAD YOU TO CLUE M.***

Let's see. What was on the street circa 1995? Two trees and a flagpole? Nope. How about the viewing areas on those buildings? Counting them would have revealed 95 windows. That's right, **Windows 95**, the name of Microsoft's much-acclaimed operating system released just this year. Start your team up by heading for **Circle MS** near **Operating System Dr.** and **Multitask Way**.

**Circle MS** is located near the intersection of Dynamite Boulevard and Pima Road. From the intersection, proceed north 0.5 mile to Via Dona Road. Travel west on Via Dona Road 0.25 mile to a dirt road. Proceed south on the dirt road 0.12 mile to a fork in the road. The cluesite is located 175 feet north and 125 feet west of the fork, behind a mesquite tree.

***IF YOU ARE UNABLE TO LOCATE CLUE M, OPEN EMERGENCY SOLUTION ENVELOPE 18, WHICH WILL DIRECT YOU TO CLUE N.***


**THIS IS CLUE M. SOLVING THIS CLUE WILL LEAD YOU TO CLUE N.**




**IF YOU ARE UNABLE TO SOLVE THIS CLUE OR TO FIND CLUE N, OPEN EMERGENCY ENVELOPE 18, WHICH WILL DIRECT YOU TO CLUE N.**

**THIS IS EMERGENCY SOLUTION 18, WHICH WILL LEAD YOU TO CLUE N.**

Who would say thanks for flowers on a grave? The recipient would, of course, and that would make the recipient one of the "Grateful Dead".

Yes, **Jerry is gone**, but don't get the Mexicali Blues and cry into your tie-dye. Instead, take One More Saturday Night, make like Casey Jones and get Truckin' down The Golden Road (To Unlimited Devotion), past the fields of Rosemary and Sweet Magnolia, to **Circle**  near **Touch of Gray** and **Garcia Way**.

**Circle**  is located near the intersection of Dynamite Boulevard and Pima Road. From the intersection, proceed east 4.9 miles to 126th Street (a dirt road). Travel north on 126th Street 0.25 mile where the road opens up into a turn-around. The cluesite is located 145 feet east of the center of the turn-around, under a scorched mesquite tree.

**IF YOU ARE UNABLE TO LOCATE CLUE N, OPEN EMERGENCY SOLUTION ENVELOPE 2, WHICH WILL DIRECT YOU TO CLUE O.**

***THIS IS CLUE N. SOLVING THIS CLUE WILL LEAD YOU TO CLUE O.***

This clue is a working visual consisting of approximately 78 pumpkins. Each pumpkin's face is drawn, not carved.



***IF YOU ARE UNABLE TO SOLVE THIS CLUE OR TO FIND CLUE O, OPEN EMERGENCY ENVELOPE 2, WHICH WILL DIRECT YOU TO CLUE O.***

***THIS IS EMERGENCY SOLUTION 2, WHICH WILL LEAD YOU TO CLUE O.***

From **HWOW #XX**, "Although most clues don't require you to be a rocket scientist, some may require you to be a brain surgeon", you should have guessed that surgical procedures might be in order. A **metal disc with the number 62** was surgically implanted in your jack-o-lantern's brain. Using the team's scalpel (knife) that you surely brought along tonight, all you had to do was perform a **lobotomy** to discover your next destination. The hefty bags we sold you in line would have conveniently taken care of all of that post-op mess. Don't think of this as an emergency solution, use it as a get-well card by directing your ambulance to **Circle 62**.


**Circle 62** is located near the intersection of Rio Verde and 136th Street (a dirt road). Travel north on 136th Street 2.0 miles to an intersection where the power lines cross the road. The cluesite is located 120 feet east and 100 feet south of the intersection, under a mesquite tree.

***IF YOU ARE UNABLE TO LOCATE CLUE O, OPEN EMERGENCY SOLUTION ENVELOPE 19, WHICH WILL DIRECT YOU TO CLUE P.***

***THIS IS CLUE O. SOLVING THIS CLUE WILL LEAD YOU TO CLUE P.***

This is a visual clue consisting of an album broken into pieces.

The label on the album reads "Iron Horse".



***IF YOU ARE UNABLE TO SOLVE THIS CLUE OR TO FIND CLUE P, OPEN EMERGENCY ENVELOPE 19, WHICH WILL DIRECT YOU TO CLUE P.***

***THIS IS EMERGENCY SOLUTION 19, WHICH WILL LEAD YOU TO CLUE P.***

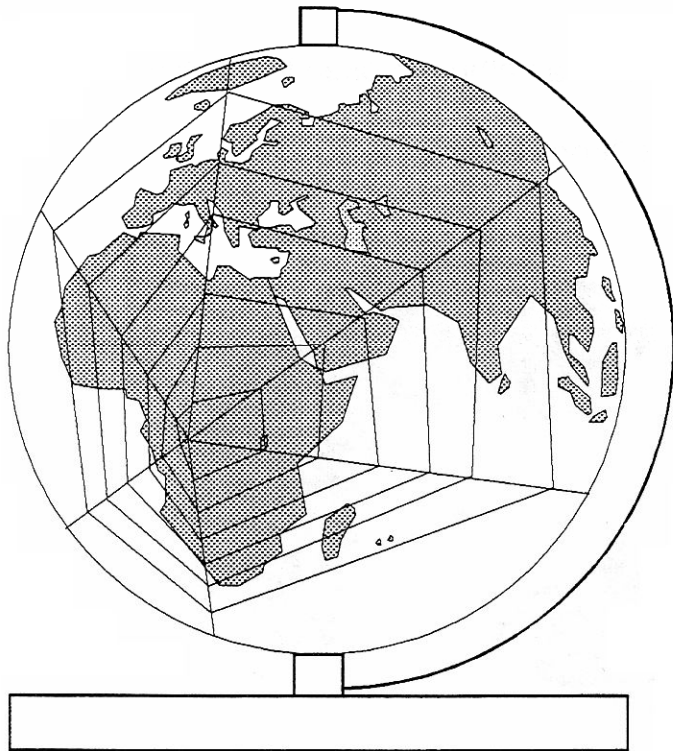
This is not just any broken record; this is the record of the Iron Horse, **Lou Gehrig**. If you recall, Lou Gehrig's record of playing in 2,130 consecutive games was broken this year by **Cal Ripken**.

Cal Ripken, **number 8** of the Baltimore Orioles (see **Brown Bag** enclosure), broke the record when he played in his (you guessed it!) 2,131st consecutive game. Whatever you do, don't balk. Run, don't walk, to **Circle 8** near **21st and 31st Streets**.

**Circle 8** is located near the intersection of Rio Verde Drive and 128th Street. From the intersection, proceed south 1.1 mile to a small turn-off. The cluesite is located 115 feet east of 128th Street and 70 feet north of the turn-off, behind a small outcropping of rocks near a palo verde tree.

***IF YOU ARE UNABLE TO LOCATE CLUE P, OPEN EMERGENCY SOLUTION ENVELOPE 11, WHICH WILL DIRECT YOU TO CLUE Q.***

***THIS IS CLUE P. SOLVING THIS CLUE WILL LEAD YOU TO CLUE Q.***



This is a visual clue consisting of a globe covered by a spider web.

***IF YOU ARE UNABLE TO SOLVE THIS CLUE OR TO FIND CLUE Q, OPEN EMERGENCY ENVELOPE 11, WHICH WILL DIRECT YOU TO CLUE Q.***

***THIS IS EMERGENCY SOLUTION 11, WHICH WILL LEAD YOU TO CLUE Q.***

Travelers on the Information Superhighway should recognize this as a World Wide Web. **HWOW #18** specified the URL (Uniform Resource Locator): "<http://www.digital.net/~nspencer>". If you had **visited that web site** with your favorite (graphical) browser, you would have seen **Circle 73** prominently displayed. Surf the net over to **Circle 73**.

**Circle 73** is located near the intersection of Dynamite Boulevard and Pima Road. Just east of the intersection, 0.05 mile, is a dirt road on the north side. (Note: there are several dirt roads very close to each other; use the western-most one) Travel northeast on the dirt road under the power lines 0.15 mile to the first set of towers. The cluesite is located under the northeast leg of the western-most power line tower.

***IF YOU ARE UNABLE TO LOCATE CLUE Q, OPEN EMERGENCY SOLUTION ENVELOPE 8, WHICH WILL DIRECT YOU TO CLUE R.***



***THIS IS CLUE Q. SOLVING THIS CLUE WILL LEAD YOU TO CLUE R.***

## **ENGLISH 101**

### **REQUIRED READING LIST**

1. Tom Sawyer - Twain
2. Robinson Crusoe - Defoe
3. Gulliver's Travels - Swift
4. Treasure Island - Stevenson
- ~~5. The Sound and the Fury - Faulkner~~
6. Animal Farm - Orwell
7. Brave New World - Huxley

***IF YOU ARE UNABLE TO SOLVE THIS CLUE OR TO FIND CLUE R, OPEN EMERGENCY ENVELOPE 8, WHICH WILL DIRECT YOU TO CLUE R.***

***THIS IS EMERGENCY SOLUTION 8, WHICH WILL LEAD YOU TO CLUE R.***

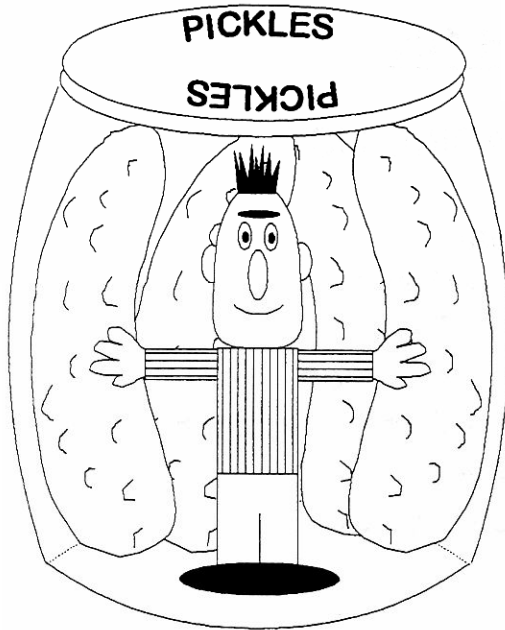
This looks like a typical English class, except Faulkner has been dropped. This should bring back memories of another Faulkner that dropped out: **Shannon Faulkner**. You remember Shannon Faulkner, don't you? She was the South Carolina woman who waged a legal battle to be a cadet in an all-male military academy. Unfortunately, she was so tired from the legal battle that she could not make it through "hell week". Poor thing.

Don't you be a quitter; march on over to **Circle 152** (years the school had been all male) on **Citadel Road**.

**Circle 152** is located near the intersection of Stagecoach Pass and Pima Road. From the intersection, proceed west 0.5 mile to Windmill Road. Travel south on Windmill Road 0.51 mile to Hawknest Road. The cluesite is located 175 feet west and 52 feet north of the intersection, behind a small palo verde tree.

***IF YOU ARE UNABLE TO LOCATE CLUE R, OPEN EMERGENCY SOLUTION ENVELOPE 25, WHICH WILL DIRECT YOU TO CLUE S.***

***THIS IS CLUE R. SOLVING THIS CLUE WILL LEAD YOU TO CLUE S.***



This is a visual clue consisting of the "Sesame Street" character Bert in a pickle jar.

***IF YOU ARE UNABLE TO SOLVE THIS CLUE OR TO FIND CLUE S, OPEN EMERGENCY ENVELOPE 25, WHICH WILL DIRECT YOU TO CLUE S.***

***THIS IS EMERGENCY SOLUTION 25, WHICH WILL LEAD YOU TO CLUE S.***

If Bert was not such a wholesome character, this could represent his being drunk, or pickled. However, he has a reputation to maintain, so he never drinks in public. Therefore, this clue must be making a reference to "Dilbert", the successful comic strip created by Scott Adams which pokes fun at corporate America, in general, and engineering firms, in particular.

Don't wait around for the punch line, head over to **Circle D** (for guess who) near **Scott Adams Dr. and Comic Strip**. See ya in the funny papers!

**Circle D** is located near the intersection of Cave Creek and Pima Roads. From the intersection, proceed northeast on Cave Creek Road 3.0 miles to a small dirt/gravel road on the south side. Travel south on the dirt road 0.05 mile to a turn-around with a palo verde tree in the center. The cluesite is located 100 feet southwest of the turn-around, behind a mesquite tree.

***IF YOU ARE UNABLE TO LOCATE CLUE S, OPEN EMERGENCY SOLUTION ENVELOPE 12, WHICH WILL DIRECT YOU TO CLUE T.***

***THIS IS CLUE S. SOLVING THIS CLUE WILL LEAD YOU TO CLUE T.***

7 A A

2 E E

3 I I

9 O O

5 T T

XZF PDOKFL XV XZF RTIF AO LABZX SFEVLF XZF A'O.

(HINT: D = N, T = L, B = G)

***IF YOU ARE UNABLE TO SOLVE THIS CLUE OR TO FIND CLUE T, OPEN EMERGENCY ENVELOPE 12, WHICH WILL DIRECT YOU TO CLUE T.***

***THIS IS EMERGENCY SOLUTION 12, WHICH WILL LEAD YOU TO CLUE T.***

Hunters should immediately recognize this puzzle as a cryptogram and begin deciphering it. For those who did not, we included a small hint. Deciphering the cryptogram yields: **THE ANSWER TO THE CLUE IS RIGHT BEFORE THE I'S.** However, deciphering the phrase is only the first part. Knowing (and remembering) to **decipher the letters to the right of the numbers** is the second part.

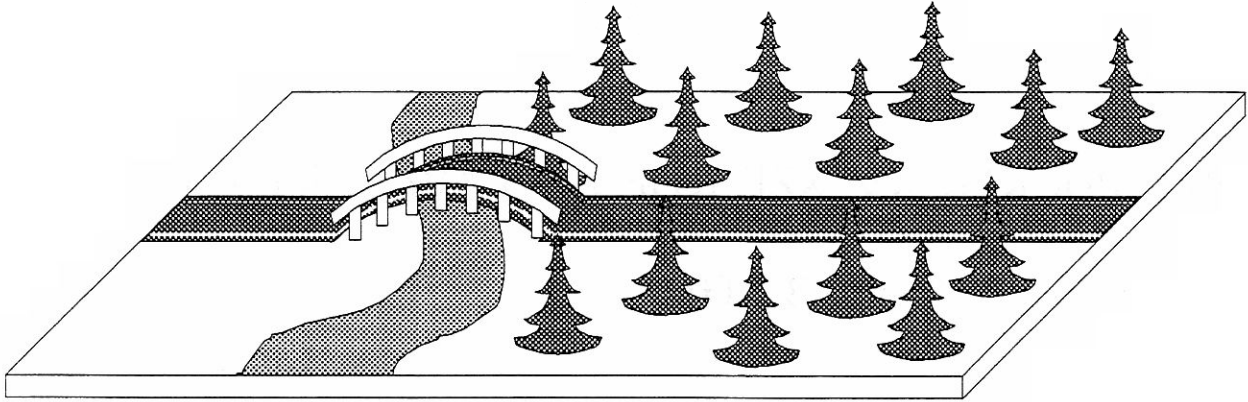
If you do the first part but not the second, you end up at Circle 3 with one of those rare, wooden desert jackasses that seem to be out after dark this time of year. If you do both parts, you end up at **Circle 7** where the next clue is. Because you are reading this, chances are you did neither. Don't feel puzzled by this whole thing, just drive over to **Circle 7** and solve the next clue.

**Circle 7** is located near the intersection of Cave Creek and Mule Train Roads. From the intersection, proceed north 0.25 mile to a turnout on the east side of the road. The cluesite is located 100 feet south and 275 feet east of the turnout, next to a very large rock in a sorry-looking clump of palo verde trees and desert scrub.

***IF YOU ARE UNABLE TO LOCATE CLUE T, OPEN EMERGENCY SOLUTION ENVELOPE 3, WHICH WILL DIRECT YOU TO CLUE U.***

***THIS IS CLUE T. SOLVING THIS CLUE WILL LEAD YOU TO CLUE U.***

This is a visual clue consisting of a road, a bridge, a river, and some trees as shown.



***IF YOU ARE UNABLE TO SOLVE THIS CLUE OR TO FIND CLUE U, OPEN EMERGENCY ENVELOPE 3, WHICH WILL DIRECT YOU TO CLUE U.***

***THIS IS EMERGENCY SOLUTION 3, WHICH WILL LEAD YOU TO CLUE U.***


If you had looked closely at the road, you would have seen one white edge stripe and one yellow edge stripe. You don't have to be a traffic engineer to know that (in the United States) a white line indicates the right edge of a road (or lane), and a yellow line indicates the left edge. Given this, the road goes "**over the river and through the woods**" which should sound very familiar. After all, the phrase is the first line of a holiday song that most of us learned very early in life.

The next line of the song is, "**To Grandmother's house we go.**" The horse may not know the way, but if you look at the map, you should be able to find your way to **Circle 89** near **Grandmother's house**.

**Circle 89** is located near the intersection of School House and Cave Creek Roads. From the intersection, proceed north 1.35 mile to a wash. The cluesite is located 151 feet west of the road, on a small island in the middle of the wash.

***IF YOU ARE UNABLE TO LOCATE CLUE U, OPEN EMERGENCY SOLUTION ENVELOPE 15, WHICH WILL DIRECT YOU TO CLUE V.***

***THIS IS CLUE U. SOLVING THIS CLUE WILL LEAD YOU TO CLUE V.***



This is a visual clue consisting of a box with an antenna on the top and a dimly glowing "ON THE AIR" sign as shown.

***IF YOU ARE UNABLE TO SOLVE THIS CLUE OR TO FIND CLUE V, OPEN EMERGENCY ENVELOPE 15, WHICH WILL DIRECT YOU TO CLUE V.***

***THIS IS EMERGENCY SOLUTION 15, WHICH WILL LEAD YOU TO CLUE V.***

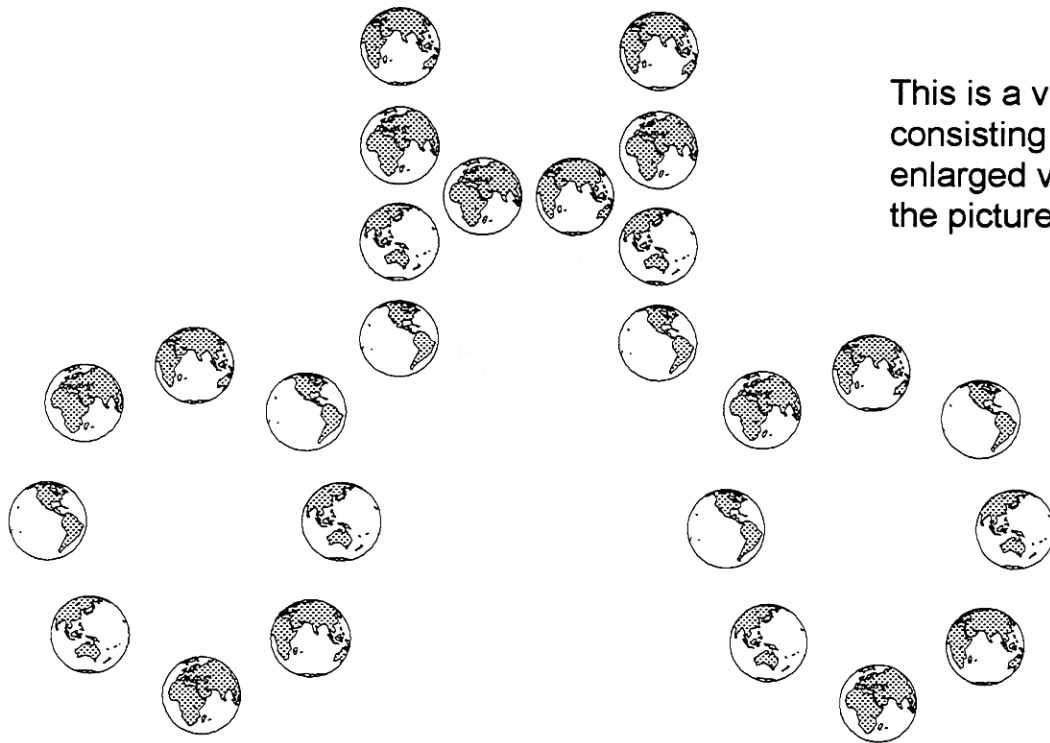
OK, you music-lovin' hunters, this clue required you to put together a few pieces: 1) a box with an antenna and an "ON THE AIR" sign at the cluesite, 2) **HWOW #3**, "I'm driving in my car...", which is the line preceding "I turn on my radio" in the song "Fire" (goes nicely with the **BURNANZA** theme, don't ya think?), and 3), a **Brown Bag** enclosure listing the local radio stations, including the new **AM station, KTH**.

If you had **turned on YOUR radio** and **tuned it to station KTH** at the frequency specified in the Brown Bag listing, you would have been directed to **Circle 96**.

**Circle 96** is located near the intersection of Carefree Highway and Cave Creek Road. From the intersection, proceed northeast on Cave Creek Road 0.6 mile to New River Road. Travel west on New River Road 0.35 mile to 54th Street. Proceed north on 54th Street 0.1 mile to a dirt pull-out. The cluesite is located 150 feet west and 45 feet north of the pull-out, behind a pair of trees, one mesquite and one palo verde.

***IF YOU ARE UNABLE TO LOCATE CLUE V, OPEN EMERGENCY SOLUTION ENVELOPE 5, WHICH WILL DIRECT YOU TO CLUE W.***

***THIS IS CLUE V. SOLVING THIS CLUE WILL LEAD YOU TO CLUE W.***



This is a visual clue consisting of an enlarged version of the picture shown.

***IF YOU ARE UNABLE TO SOLVE THIS CLUE OR TO FIND CLUE W, OPEN EMERGENCY ENVELOPE 5, WHICH WILL DIRECT YOU TO CLUE W.***

***THIS IS EMERGENCY SOLUTION 5, WHICH WILL LEAD YOU TO CLUE W.***


What would you call an 'H' and two 'O's made out of pictures of the earth, or more importantly, what would the committee call such a thing? How about "Waterworld"?

Even if you haven't seen it, you must have heard about this blockbuster, and budget buster, movie that pit the **Mariner** (Kevin Costmore, I mean, **Costner**) against the Smokers (a band of trouble makers led by Dennis Hopper) in a world covered with water. If you haven't, don't sit around waiting for the video, swim on over to **Circle 28** near **Mariner Ave. and Costner Dr.**

**Circle 28** is located near the intersection of Lone Mountain Road and 56th Street. From the intersection, proceed south 0.1 mile to a city pumping station. The cluesite is located 40 feet south and 75 feet east of the northeast corner of the pumping station, behind a mesquite tree.

***IF YOU ARE UNABLE TO LOCATE CLUE W, OPEN EMERGENCY SOLUTION ENVELOPE 10, WHICH WILL DIRECT YOU TO CLUE X.***

***THIS IS CLUE W. SOLVING THIS CLUE WILL LEAD YOU TO CLUE X.***



**I CAN NOT BELIEVE THAT  
THING IS BUOYANT.**

**IT IS DEFINITELY A MISTAKE!**

***IF YOU ARE UNABLE TO SOLVE THIS CLUE OR TO FIND CLUE X, OPEN  
EMERGENCY ENVELOPE 10, WHICH WILL DIRECT YOU TO CLUE X.***

***THIS IS EMERGENCY SOLUTION 10, WHICH WILL LEAD YOU TO CLUE X.***

Although the phrase “mistakenly buoyant finger” doesn’t mean much, the phrase “**floating point error**” should. Now what was the processor that had the floating point error? If memory serves, it was the **Intel Pentium (a.k.a P5)**.

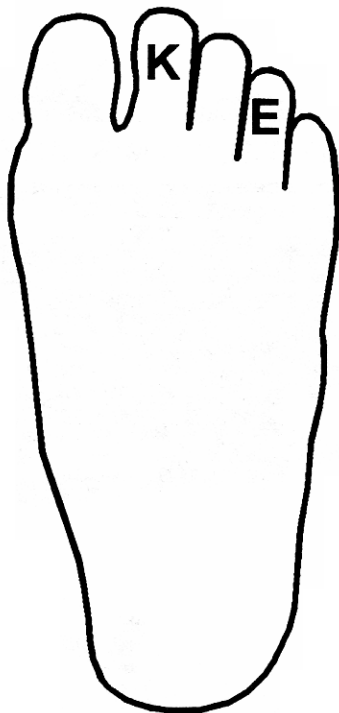
Make no mistake about it. You should assemble your team and go to **Circle P5** near the intersection of **Intel Dr. and Inside St.**

If the committee’s calculations are correct:

**Circle P5** is located near the intersection of Pinnacle Peak Road and 92nd Street. From the intersection, proceed north 0.1 mile to a road on the east side. The cluesite is located 124 feet west of the intersection, behind an ironwood tree.

***IF YOU ARE UNABLE TO LOCATE CLUE W, OPEN EMERGENCY SOLUTION  
ENVELOPE 23, WHICH WILL DIRECT YOU TO CLUE Y.***

***THIS IS CLUE X. SOLVING THIS CLUE WILL LEAD YOU TO CLUE Y.***



This is a visual clue consisting of a plastic human foot with letters on the toes as shown.

***IF YOU ARE UNABLE TO SOLVE THIS CLUE OR TO FIND CLUE Y, OPEN EMERGENCY ENVELOPE 23, WHICH WILL DIRECT YOU TO CLUE Y.***

***THIS IS EMERGENCY SOLUTION 23, WHICH WILL LEAD YOU TO CLUE Y.***

The committee is neither playing footsie nor football. No, this foot is special because it has both an 'E' toe and a 'K' toe. Someone we have heard a lot about these days also has an 'Ito' and a 'Kato' associated with him. (That would be Orenthal James Simpson for you hunters who have spent the last year in a cave somewhere in the Himalayas.)

Without further deliberation, drive your white Bronco to **Circle LLL** (tri-L?) near **Fuhrman Drive and Clark Court**. (In an effort to avoid offending hunters, the committee intentionally steered clear of references to "getting away with murder".)

**Circle LLL** is located near the intersection of Pima Road and Sierra Pinta Drive. From the intersection, proceed east 0.6 mile to 94th Street. Travel south on 94th Street 0.1 mile to Havasupai Drive. The cluesite is located 96 feet east and 94 feet north of the intersection, behind a mesquite tree.

***IF YOU ARE UNABLE TO LOCATE CLUE Y, OPEN EMERGENCY SOLUTION ENVELOPE 22, WHICH WILL DIRECT YOU TO CLUE Z.***



***THIS IS CLUE Y. SOLVING THIS CLUE WILL LEAD YOU TO CLUE Z.***



***IF YOU ARE UNABLE TO SOLVE THIS CLUE OR TO FIND CLUE Z, OPEN EMERGENCY ENVELOPE 22, WHICH WILL DIRECT YOU TO CLUE Z.***

***THIS IS EMERGENCY SOLUTION 22, WHICH WILL LEAD YOU TO CLUE Z.***

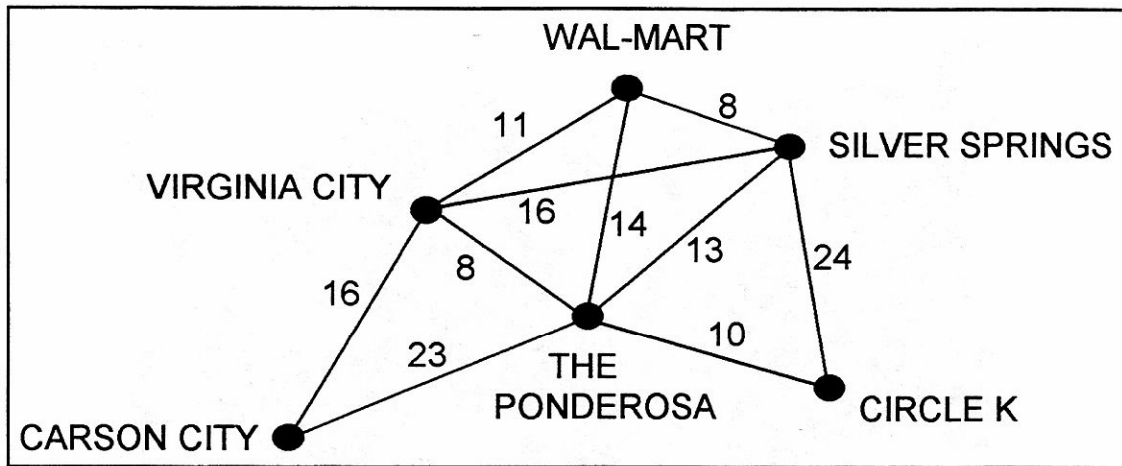
Oh no, Spanky, Alfalfa, Darla, and the rest of the gang are locked up. In fact, someone has **chained up 'Our Gang'**. It must have been Sheriff Joe out recruiting "volunteers" for his new **chain gang** work crews.

It would be a crime not to head over to **Circle 57** near **Arpaio Drive** and **Hard Labor Way**.

**Circle 57** is located near the intersection of Scottsdale and Pinnacle Peak Roads. From the intersection, proceed south 0.96 mile to a dirt road on the east side. Travel east on the dirt road 0.27 mile to a substation on the north side. The cluesite is located 189 feet north of the dirt road and 30 feet east of the substation, near a mesquite tree.

***IF YOU ARE UNABLE TO LOCATE CLUE Z, OPEN EMERGENCY SOLUTION ENVELOPE 16, WHICH WILL DIRECT YOU TO CLUE A.***

***THIS IS CLUE Z. SOLVING THIS CLUE WILL LEAD YOU TO CLUE A.***



Ben Cartwright gave this map to his boys with the following instructions: "Stay on these roads only. Ride to each of these places, get our supplies, and return to the Ponderosa. Be sure you ride the shortest possible distance."

This distance will lead you to the next cluesite.


***IF YOU ARE UNABLE TO SOLVE THIS CLUE OR TO FIND CLUE A, OPEN EMERGENCY ENVELOPE 16, WHICH WILL DIRECT YOU TO CLUE A.***

***THIS IS EMERGENCY SOLUTION 16, WHICH WILL LEAD YOU TO CLUE A.***

Perhaps you didn't see the episodes where the Cartwrights rode into Wal-Mart, or tied up their horses at Circle K. Nevertheless, by traveling as follows: **Ponderosa • Carson City • Virginia City • Wal-Mart • Silver Springs • Ponderosa • Circle K • Ponderosa**, you would have fulfilled Ben's instructions and traveled the minimum possible distance: **91 miles**. Fortunately, the next cluesite is not that far away. So get on your horses and giddeup to **Circle 91**.

**Circle 91** is located near the intersection of 16th Street and Union Hills Drive. From the intersection, proceed north 0.25 mile to Wescott Drive. Travel east on Wescott Drive 0.22 mile. The cluesite is located 120 feet north of Wescott Drive, behind the park sign.

***IF YOU ARE UNABLE TO LOCATE CLUE A, OPEN EMERGENCY SOLUTION ENVELOPE 20, WHICH WILL DIRECT YOU TO CLUE B.***



NOW I SEE IT!  
BUT SHOULD  
WE GO TO  
CIRCLE 6 OR  
CIRCLE 9 ?!