


The Clues are Out There..



**TREASURE HUNT '97**

The 47<sup>th</sup> Annual  
Treasure Hunt

# 1997 Treasure Hunt Committee

Mike & Denise Williams  
Sage & Banquet

*Mike Williams*  
*Denise M. Williams*

Bob & Lora Blaser  
UnReal Position

*Bob Blaser*

Bill & Debbie Beckwith  
Treasurers

*Debbie Beckwith*  
*Bill Beckwith*

Jeff & Debbie Osman  
Publicity Coordinators

*Jeff Osman*

*Debbie Osman*

*Lora Blaser*

Pete & Debbie Rendek  
Chair

*Pete Rendek*

*Debbie Rendek*

Steve & Debbie Eymann  
Supplies

*Steve Eymann*

*Debbie Eymann*

Jeff & Debbie Clark  
Brown Bag Coordinators

*Debbie Clark*

*Jeff Clark*

Glen & Karen Gieske  
Clue Book Coordinators

*Karen Gieske*  
*Glen Gieske*

Glenn & Jeanne O'Bannon  
Map Coordinators

*Glenn O'Bannon*

*Jeanne O'Bannon*

# THE 1997 TREASURE HUNT

Thank you for participating in the 47<sup>th</sup> consecutive annual edition of this Treasure Hunt event in the Valley of the Sun. This year's committee sincerely hopes that you had an enjoyable experience.

Each year, the top three "amateur status" teams are recognized at the post-hunt banquet. In addition to this, the performances of some other teams, including "professional status" teams and novice teams, may be recognized.

The prizes awarded the winners over the years have had little monetary value, yet the competition for first place remains spirited. The red hunting caps awarded Treasure Hunt winners have become prized possessions in many trophy cabinets. Each winner earns the fleeting privilege, and immense responsibility, of serving a three-year term on the Treasure Hunt Committee. Traditionally, each winner has also earned one "free" post-committee-service hunt.

The "Golden Wizard" award program was initiated two years ago to periodically honor those individuals who have made a significant contribution to the long term welfare of an event that thousands of people have enjoyed during the past five decades.

The most significant challenge facing future Treasure Hunt Committees continues to be the increased urbanization in the northeast Phoenix metropolitan area. A number of ideas are being considered for dealing with this issue, including: moving the entire hunt, "urbanizing" the hunt, and a variety of map-related options (e.g., smaller scale, bigger maps, continuous segments on three pages, and discontinuous segments on each page). Participants should be aware that one or more of these mechanisms are likely to be used in the future.

Motorola has been a long time sponsor of the Treasure Hunt. The 1997 Committee believes that it is important to recognize the contributions of Motorola to the success of this event over the years.

*1997 Treasure Hunt printing once again  
courtesy of Motorola*

**TREASURE HUNT**  
**\*\*\*\*\* HALL OF FAME \*\*\*\*\***  
**WINNERS (MINUTES/CLUE)**

1951 (27.4)

- 1.Frank, Estes, Lyman
- 2.Greer
- 3.Olson, Chambers, Wunderlich

1952 (23.8)

- 1.Hartman, Kemmeries, Pennington
- 2.Greer
- 3.Gundry

1953 (31.8)

- 1.Sokoloff, Diven, Dreste
- 2.McClanathan
- 3.Blackert

1954 (23.5)

- 1.Chambers, Myer
- 2.Samuels, Andren, Seibert
- 3.

1955 (17.6)

- 1.Hume, Estes, Lahti
- 2.Norde, Yost, Goodman
- 3.Ferguson, Eberhard, Dreste

1956 (25.8)

- 1.Brown, Hershey, Richman
- 2.Samuels, Lyman, Barton
- 3.Reddoch, Bettis, Martin

1957 (20.1)

- 1.Samuels, Andrew, Barton, Weems
- 2.Estes, Diven, Livingwood
- 3.Creighton, Welch, Reeves

1958 (16.2)

- 1.Lindsay, Baum, Bettis
- 2.Hershey, Groth, Moore
- 3.Edson, Valenti, Ross, Wittenburg

1959

- 1.Bettis, Lindsay, Martin
- 2.
- 3.

1960 (11.6)

- 1.Hinsdale, Lange, Porter
- 2.Kouns, Peterson, Stites
- 3.Corby, Peterson, Roe

1961 (17.9)

- 1.Cook, Gabrielson, Jones
- 2.Cooper, Cranston, Clouse
- 3.Yost, Goodman, Norde

1962 (12.2)

- 1.Samuels, Welch, Kelly
- 2.Graham, Peterson, LaPrade
- 3.Groth, Knoob, Grimaila

1963 (16.2)

- 1.Michel, Barto, Solem
- 2.Knobb, Groth, Sanneman
- 3.Yost, Norde, Goodman

1964 (17.38)

- 1.Kneale, Walker, Glass
- 2.Knoob, Groth, Sanneman
- 3.Bremmer, Mayes, Lenas

1965 (16.0)

- 1.Goodman, Corby, Yost
- 2.Graham, Bettis, Peterson
- 3.Sanneman, Groth, Knoob

1966 (12.0)

- 1.Bettis, Peterson, Graham
- 2.Schaffner, Zusman, Voorhaar
- 3.Creede, Cadell, Elbinger

1967 (13.1)

- 1.Peterson, Rupprecht, Moberly
- 2.Ford, Wagner, Bensted
- 3.Porter, Lange, Attwood

1968 (16.6)

- 1.McBiles, Thomas, Hall
- 2.Samson, Haentze, Whittaker
- 3.Diven, Koch, Schwartz

1969 (19.8)

- 1.Yost, Corby, Eberhard
- 2.Armstrong, Woodward, Crowell
- 3.Sanneman, Groth, Knoob

1970 (17.3)

- 1.Greenburg, McKeown, Takesuye
- 2.Kline, Post, Knudsen
- 3.Yost, Corby, Eberhard

1971 (15.65)

- 1.Crawford, Olson, Prigge
- 2.Moberly, Peterson, Rupprecht
- 3.Haentze, Samson, Whittaker

1972 (19.79)

- 1.Clouse, Larson, Sprik
- 2.Bensted, Ford, Wagner
- 3.Bickley, McArtor, Windett

1973 (22.6)

- 1.Bickley, McArtor, Windett
- 2.Bliss, Chruma, Caldwell
- 3.Rugen, Baehr, Bjornholt

1974 (23.5)

- 1.Bliss, Chruma, Fullerton
- 2.Haentze, Samson, Whittaker
- 3.Hochgraef, Kulvinskas, Zveglich

1975 (24.29)

- 1.Henry, Tatom, Lipinski, Graham
- 2.Boyd, Gaines, Schaeffer
- 3.Fitting, Ponce de Leon, Warble

1976 (21.56)

- 1.Fajen, Kasprzyk, Kozlik
- 2.Samson, Whittaker, Haentze
- 3.Rugen, Bjornholt, Flaherty

1977 (18.49)

- 1.Bjornholt, Flaherty, Rugen
- 2.Andrews, Evans, Semon
- 3.Haentze, Samson, Whittaker

1978 (24.75)

- 1.Hall, John, Weigel
- 2.Armstrong, Crowell, Woodward
- 3.Robinson, Eslinger, Youseffi

1979 (20.51)

- 1.Oney, Furedy, Porterfield, Livingston
- 2.Hochgraef, Zveglich, Kulvinskas
- 3.Crowell, Woodward, Armstrong

1980 (24.65)

- 1.Hochgraef, Zveglich, Kulvinskas
- 2.Richmond, Somers, Gulseth
- 3.Crowell, Armstrong, Woodward



1981 (18.22)

- 1.Nalette, DeFrancesco, Sewell
- 2.Gulseth, Somers, Richmond
- 3.Brenner, Wunderlich, Kaasik

1982 (18.13)

- 1.Crawford, Olson, Prigge
- 2.Gulseth, Richmond, Somers
- 3.Armstrong, Crowell, Gourley, Woodward

1983 (17.84)

- 1.Bradshaw, Cutlar, Wells
- 2.Anderson, Hallen, Richmond
- 3.Knappenberger, Nelson, Shaner

1984 (22.99)

- 1.Bliss, Chruma, Fullerton
- 2.Berghammer, Fah, McGlinchey
- 3.Eymann, Osman, Rendek

1985 (19.10)

- 1.Blair, Knott, Wibergh
- 2.John, Presley, Hall
- 3.Rugen, Bjornholt, Belanger

1986 (20.16)

- 1.Carlton, Coffeen, Golis, Jacobsen, Moller, Rahrig
- 2.Amdahl, Williamson, Zabrowski
- 3.Bibby, Perkins, Stevens

1987 (19.38)

- 1.Hall, John, Presley
- 2.Dillon, Donaldson, Greeson, McGlinchy, Perillo
- 3.Clark, Gieske, O'Bannon

1988 (15.27)

- 1.Eymann, Osman, Rendek, Carleton
- 2.Belanger, Bjornholt, Rugen
- 3.Constable, Filreis, Flanigan, Hunnicutt, Prejs, Schukai

1989 (19.05)

- 1.Constable, Filreis, Flanigan, Hunnicutt, Prejs, Schukai
- 2.Frost, Hulet, Slick, Barry
- 3.Gulseth, Somers, Todd

1990 (13.52)

- 1.Silverthorn, Fahy, Comp
- 2.Davis, Coon, Holm, Suppes
- 3.Nelson, Knappenberger, Dalton

1991 (17.22)

- 1.Albright, Black, Libby
- 2.Gilbert, Schaefer, Tucker, Katzdorn
- 3.Zabrowski, Williamson, Amdahl

1992 (18.83)

- 1.Anselme, Archambeault, Secor, Spencer, Taylor
- 2.Clark, Gieske, O'Bannon
- 3.Davis, Kirchgessner, Peterson, Sundstrom

1993 (17.62)

- 1.Frost, Hulet, Slick, Brennan
2. Davis, Peterson, Sundstrom, Leadbetter
- 3.Nuckolls, Waldo, Block

1994 (25.78)

- 1.Williams, Blaser, Beckwith
- 2.Nuckolls, Block, Waldo
- 3.Robb, Robb, Tolson

1995 (17.48)

- 1.Eymann, Osman, Rendek
- 2.Carlton, Cline, Coffeen, Jacobsen, Rahrig, Turner
- 3.Costa, Kirchgessner, Sutton

1996 (18.24)

- 1.Clark, Gieske, O'Bannon
2. Grube, McKay, Saewert, Stephens, Tooker
3. Robinson, Youssefi, Youssefi

**TOP 10 ALL-TIME WINNING PERFORMANCES  
BY AMATEUR TEAMS**

1. Hinsdale, Lange, Porter	(1960)	11.60
2. Bettis, Peterson, Graham	(1966)	12.00
3. Samuelson, Welch, Kelly	(1962)	12.20
4. Peterson, Rupprecht, Moberly	(1967)	13.10
5. Silverthorn, Fahy, Comp	(1990)	13.52
6. Eymann, Osman, Rendek, Carleton	(1988)	15.27
7. Crawford, Olson, Prigge	(1971)	15.65
8. Goodman, Corby, Yost	(1965)	16.00
9. Lindsay, Baum, Bettis	(1958)	16.20
9. Michel, Barto, Solem	(1963)	16.20
10. McBiles, Thomas, Hall	(1968)	16.60

**TREASURE HUNT**  
**\*\*\*\*\*HALL OF FAME\*\*\*\*\***

Pro Button Winners Section

Beginning in 1970, all one-time winners who have had less than three years of respite from committee service and all two-time winners with six years of committee service, have been offered the opportunity to declare their cars "professional". This declaration must be made upon application for tickets to the hunt. In 1981, the 1970 resolution was amended to limit those teams wishing to declare themselves "professional" to those having three or more qualifying members under the 1970 resolution.

The Treasure Hunt Committee employs the following interpretations of these resolutions.

Professional teams agree not to compete against amateur teams in the hunt. First, second, and third place prizes will be awarded to the three amateur teams with the lowest times per clue. If a professional team has the lowest time per clue for the hunt, the team will be added to the "Professional Button Winners" section of the Hall of Fame. Those team members whose status qualified the team for professional competition will be awarded "Pro" buttons to be affixed to their previously won red hats. All Pro teams having times per clue better than the third place winners will be identified for their commendable performances, while those pro teams which placed closer to the other end of the pack will also receive some "special" recognition.

Teams that are eligible to do so, but for whatever reason do not declare "professional status" for the hunt, will compete as amateur teams, eligible for the first, second and third place prizes.

PRO BUTTON WINNERS (MINUTES/CLUE)

1972 (19.64)

Moberly, Peterson, Rupprecht

1973 (20.82)

Bettis, Graham, Peterson

1975 (23.71)

Crawford, Olson, Prigge

1978 (22.96)

Bettis, Graham, Peterson

1979 (20.47)

Windett, McArtor, Bickley

1987 (17.28)

DeFrancesco, Nalette, Sewell

1991 (13.60)

Carlton, Coffeen, Moller, Jacobsen,  
Cline, Rahrig

1992 (15.32)

Carlton, Coffeen Moller, Jacobsen,  
Cline, Rahrig

1995 (13.28)

Comp, Fahy, Jackson, Silverthorn

**TREASURE HUNT**  
**\*\*\*\*\*HALL OF FAME\*\*\*\*\***

Golden Wizard Program

The Golden Wizard Award Program, initiated in 1995, is intended to recognize and honor those individuals who have made a significant contribution to the long term welfare of the Treasure Hunt event.

GOLDEN WIZARD AWARD RECIPIENTS

1995	Dr. Robert & Marcy Samuelson	Phoenix area Treasure Hunt Founders
1995	Charles & Pat Estes	First Phoenix area TH winners (1951)
1996	Bob & Nancy Peterson Lou & Lois Bettis Lee & Joan Graham	40 Year Treasure Hunters

47TH ANNUAL TREASURE HUNT - 8 NOV 97

\*\*\*HINTS WISE AND OTHERWISE\*\*\*

ABC. Noah Webster wuz kewl.

1. Those crazy felines.
4. Can you find the Path?
6. Jimmy's rabbit.
- 1+2\*3 Do you remember 7<sup>th</sup> grade math?
8. What you do in a restaurant.

8.4M *Find your balance.*

9. **Don't batteries usually go in the back?**

11. **Where does a 300 pound football player go to work?**

14. Hope your package didn't arrive late.

*Twenty Elves.*

**L. Lend me your car.**

33. Bird ball.

**N. It's going to be a wet winter!**

51. Area.

W

**95. Minesweeper.**


109. Φοχυσ ον τηε συμβολσ.

Z Cereal - It's not just for breakfast anymore!




Please drive safely!

**THIS IS CLUE A. SOLVING THIS CLUE WILL LEAD YOU TO CLUE B.**



Clue A is a working visual consisting of a box with two painted concentric circles and a window on the front. Through the window can be viewed a card with the patterns below on opposite sides. When a magnet is placed on the circles, the card spins revealing a number.



**IF YOU ARE UNABLE TO SOLVE THIS CLUE OR FIND CLUE B, OPEN EMERGENCY ENVELOPE 6, WHICH WILL DIRECT YOU TO CLUE B.**

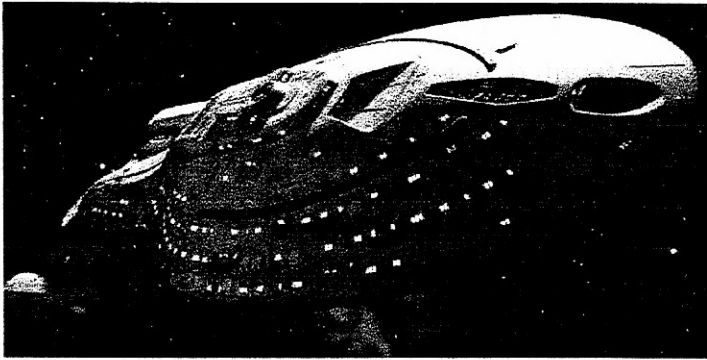
**THIS IS EMERGENCY SOLUTION 6, WHICH WILL LEAD YOU TO CLUE B.**

A THER with a magnetic personality would know to use the magnet from the brown bag and put it on the circles on the front of the box. This would cause the card inside the box to spin revealing the number 39. So spin your tires quickly to ③9.

Circle ③9 is located near the intersection of Scottsdale Road and Pinnacle Peak Road. From this intersection, proceed west on Pinnacle Peak for 0.35 miles. Turn south onto a dirt power-line road. Immediately take the western fork and proceed approximately 130 feet to a turn-around area near three large transmission line towers. The clue site is located behind a palo verde tree 72 feet southeast of the southernmost tower.


**IF YOU ARE UNABLE TO LOCATE CLUE B, OPEN EMERGENCY SOLUTION ENVELOPE 8, WHICH WILL DIRECT YOU TO CLUE C.**


**THIS IS CLUE B. SOLVING THIS CLUE WILL LEAD YOU TO CLUE C.**



**IF YOU ARE UNABLE TO SOLVE THIS CLUE OR FIND CLUE C, OPEN EMERGENCY ENVELOPE 8, WHICH WILL DIRECT YOU TO CLUE C.**

**THIS IS EMERGENCY SOLUTION 8, WHICH WILL LEAD YOU TO CLUE C.**

Once you've identified the pictures, you should have noticed a common theme: Jonny QUEST, ASTRO the dog, the VOYAGER spacecraft, and a CARAVAN of camels. Each one of these is also the name of a minivan (one of which you may be using tonight!): Nissan QUEST, Chevy ASTRO, Dodge CARAVAN, and Plymouth VOYAGER. Drive on over to circle  near Minivan Way.


Circle  is located near the intersection of Scottsdale Road and Jomax Road. From the intersection, proceed west on Jomax Road for 1.3 miles to a structure on the north side of Jomax. The clue site is 45 feet west and 75 feet north of the northwest corner of the structure behind a palo verde tree.

**IF YOU ARE UNABLE TO LOCATE CLUE C, OPEN EMERGENCY SOLUTION ENVELOPE 5, WHICH WILL DIRECT YOU TO CLUE D**




**THIS IS CLUE C. SOLVING THIS CLUE WILL LEAD YOU TO CLUE D.**


Clue C is a visual consisting of a set of file folders with names on them as shown.



**IF YOU ARE UNABLE TO SOLVE THIS CLUE OR FIND CLUE D, OPEN EMERGENCY ENVELOPE 5, WHICH WILL DIRECT YOU TO CLUE D.**

**THIS IS EMERGENCY SOLUTION 5, WHICH WILL LEAD YOU TO CLUE D.**

The astute THER should have noticed that these names are written on file folders. But these are not just any names, these are all of Elizabeth Taylor's ex-husbands, or "X"s. Therefore these must be the real "X"-Files, so head on over to circle  near the intersection of Mulder and Scully.

Circle  is located near the intersection of Alma School Road and Happy Valley Road. From the intersection, proceed south on Alma School Road 0.25 miles to a bridge over a large wash. The clue site is located 200 feet due west of the north end of the bridge, under a large palo verde tree.

**IF YOU ARE UNABLE TO LOCATE CLUE D, OPEN EMERGENCY SOLUTION ENVELOPE 15, WHICH WILL DIRECT YOU TO CLUE E.**

**THIS IS CLUE D. SOLVING THIS CLUE WILL LEAD YOU TO CLUE E.**

**TOP SECRET**

To Project Majestic Personnel:

Due to press leaks concerning recent close encounters, finding a successor to our recently sanctioned liaison will have to be deferred but Operation VACINATE must go forward, regardless of how repellent the visitors are. This operation commands keen interest at the highest levels. If necessary, our attorneys will shepherd the operation along. (In that spirit, Project employees will refrain from leisurely referring to this activity as Operation U.S. Bankruptcy!) Although alien rhythms can be hard to understand, your concerns are insufficient to justify jeopardizing this project. Toward that end, I am sure that you will guarantee the completion of this operation by February.

The Project Director

**IF YOU ARE UNABLE TO SOLVE THIS CLUE OR FIND CLUE E, OPEN EMERGENCY ENVELOPE 15, WHICH WILL DIRECT YOU TO CLUE E.**

**THIS IS EMERGENCY SOLUTION 15, WHICH WILL LEAD YOU TO CLUE E.**

The statement "Noah Webster wuz kewl" in Hints Wise and Otherwise should have clued you to bring a dictionary. If all of the letters missing from the misspelled words are written in order, they spell "CIRCLE THIRTY FOUR." So head on over to circle 34.

The misspelled words were successor(c), liaison(i), deferred(r), vaccinate(c), repellent(l), interest(e), attorneys(t), shepherd(h), leisurely(i), referring(r), bankruptcy(t), rhythms(y), insufficient(f), jeopardizing(o), guarantee(u), and February(r).

Circle 34 is located near the intersection of Jomax and Alma School Road. From the intersection, proceed west 1.4 miles on Jomax until it ends at 118th Street. Turn north on 118th Street and proceed 0.25 miles to an intersection. The clue site is located 135 feet west and 120 feet south of the intersection next to a boulder near a saguaro that has no arms.

**IF YOU ARE UNABLE TO LOCATE CLUE E, OPEN EMERGENCY SOLUTION ENVELOPE 4, WHICH WILL DIRECT YOU TO CLUE F.**

**THIS IS CLUE E. SOLVING THIS CLUE WILL LEAD YOU TO CLUE F.**

Clue E is a visual consisting of a framed picture of Gary Burghoff.



**IF YOU ARE UNABLE TO SOLVE THIS CLUE OR FIND CLUE F, OPEN EMERGENCY ENVELOPE 4, WHICH WILL DIRECT YOU TO CLUE F.**

**THIS IS EMERGENCY SOLUTION 4, WHICH WILL LEAD YOU TO CLUE F.**


The clever THER should see that this is a photo of Radar O'Reilly of M\*A\*S\*H fame, or, in other words, a PHOTO of RADAR. Photo Radar has been on the rise in the valley this year, so head on over to circle (📷) near Paradise Valley Wash, Mesa Drive, and Tempe Way, which incidentally are some of the cities mentioned as having photo radar in one of the newspaper articles in the brown bag.

Circle (📷) is located near the intersection of Dynamite Boulevard and Alma School Road. From this intersection, proceed east on Dynamite for 2.2 miles to 128<sup>th</sup> Street. Proceed south on 128<sup>th</sup> Street for 1.35 miles to an intersection with a dirt road that heads east toward two distinct groups of boulders. The clue site is located 310 feet east of the intersection, behind the southernmost boulders.

**IF YOU ARE UNABLE TO LOCATE CLUE F, OPEN EMERGENCY SOLUTION ENVELOPE 3, WHICH WILL DIRECT YOU TO CLUE G.**

**THIS IS CLUE F. SOLVING THIS CLUE WILL LEAD YOU TO CLUE G.**

Clue F is a working visual consisting of a pipe with a rotating inner member. When rotated, each column of letters listed below can be seen.



Column 1: ES\_CLETH\_  
Column 2: \_WIEVYR\_  
Column 3: TAESR\_E-E  
Column 4: HNR\_CSNTE

**IF YOU ARE UNABLE TO SOLVE THIS CLUE OR FIND CLUE G, OPEN EMERGENCY ENVELOPE 3, WHICH WILL DIRECT YOU TO CLUE G.**

**THIS IS EMERGENCY SOLUTION 3, WHICH WILL LEAD YOU TO CLUE G.**

This clue demonstrates conclusively that some engineers can't read. All you do is rotate the dial to read "THE ANSWER IS CIRCLE SEVENTY-THREE". It doesn't get much simpler. Head there directly.

Circle 73 is located near the intersection of Pima and Lone Mountain. From the intersection, proceed west 0.5 miles. Turn north on Granite Reef and proceed 0.1 miles to where Granite Reef veers east (a small road splits off to the east here). The site is 230 feet northwest of the intersection, at the base of a one-armed, headless saguaro.


**IF YOU ARE UNABLE TO LOCATE CLUE G, OPEN EMERGENCY SOLUTION ENVELOPE 17, WHICH WILL DIRECT YOU TO CLUE H.**


**THIS IS CLUE G. SOLVING THIS CLUE WILL LEAD YOU TO CLUE H.**

H P 12 Z 20 E Q G  
2 L 16 7 11 T  
V 18 1 J X K Y 4 N  
6 S C 3 9 17  
14 M D R 15 F  
B O 8 19 13 I W 5 U

**IF YOU ARE UNABLE TO SOLVE THIS CLUE OR FIND CLUE H, OPEN EMERGENCY ENVELOPE 17, WHICH WILL DIRECT YOU TO CLUE H.**

**THIS IS EMERGENCY SOLUTION 17, WHICH WILL LEAD YOU TO CLUE H.**

In this jumble of letters and numbers you'll find that all the letters are there, except A. And, that all of the numbers from 1 to 20 are there, except 10. So, what we have here is a missing A-10. Better head off to circle  on Colorado Way, which was Captain Craig Button's last reported position.

Circle  is located near the intersection of Stagecoach Pass and Pima Road. From the intersection, proceed east on Stagecoach Pass for 1.0 miles until the road ends. From this point, the clue site is located 84 feet south and 40 feet west of the circle at the end of the road, behind a cholla cactus.

**IF YOU ARE UNABLE TO LOCATE CLUE H, OPEN EMERGENCY SOLUTION ENVELOPE 7, WHICH WILL DIRECT YOU TO CLUE I.**

**THIS IS CLUE H. SOLVING THIS CLUE WILL LEAD YOU TO CLUE I.**

- |                         |                       |
|-------------------------|-----------------------|
| ___ A. Carpooler        | 1. Automate           |
| ___ B. Briefest         | 2. Hoover             |
| ___ C. Adam             | 3. Margin             |
| ___ D. Dot dash dot dot | 4. Chieftain          |
| ___ E. Outer space      | 5. Laterally          |
| ___ F. Seersucker       | 6. Cheese celebration |
| ___ G. Say a blessing   | 7. Dog race           |
| ___ H. Comeback         | 8. Psychic victim     |
| ___ I. Clanking         | 9. Morsel             |

$$\square + \square - \square + \square \times \square \times \square \div \square = \square$$

C            D            E            F            G            H            I            clue site

**IF YOU ARE UNABLE TO SOLVE THIS CLUE OR FIND CLUE I, OPEN EMERGENCY ENVELOPE 7, WHICH WILL DIRECT YOU TO CLUE I.**

**THIS IS EMERGENCY SOLUTION 7, WHICH WILL LEAD YOU TO CLUE I.**

- |                       |                                       |
|-----------------------|---------------------------------------|
| 1 A. Carpooler        | 1. Automate (auto mate)               |
| 6 B. Briefest         | 2. Hoover (Hoover is a dam)           |
| 2 C. Adam             | 3. Margin (the outer space on a page) |
| 9 D. Dot dash dot dot | 4. Chieftain (clan king)              |
| 3 E. Outer space      | 5. Laterally (late rally)             |
| 8 F. Seersucker       | 6. Cheese celebration (bric fest)     |
| 7 G. Say a blessing   | 7. Dog race (do grace)                |
| 5 H. Comeback         | 8. Psychic victim (seer sucker)       |
| 4 I. Clanking         | 9. Morsel (Morse "L")                 |

$$2 + 9 - 3 + (8 \times 7 \times 5 \div 4) = \textcircled{78}$$

Circle  $\textcircled{78}$  is located near the intersection of Cave Creek road and Bartlett Dam Road. From the intersection, proceed east on Bartlett Dam Road 0.5 miles to a dirt road on the south side. Proceed south on the dirt road for 0.1 miles to an electrical tower. The clue site is located at the southwest corner of the tower.

**IF YOU ARE UNABLE TO LOCATE CLUE I, OPEN EMERGENCY SOLUTION ENVELOPE 26, WHICH WILL DIRECT YOU TO CLUE J.**




**THIS IS CLUE I. SOLVING THIS CLUE WILL LEAD YOU TO CLUE J.**


Clue J is a visual consisting of a stick of black deodorant as shown.



**IF YOU ARE UNABLE TO SOLVE THIS CLUE OR FIND CLUE J, OPEN EMERGENCY ENVELOPE 26, WHICH WILL DIRECT YOU TO CLUE J.**

**THIS IS EMERGENCY SOLUTION 26, WHICH WILL LEAD YOU TO CLUE J.**

This black deodorant is by Mennen, making it “Mennen black” (Men in Black). So head on over to circle  near the intersection of Smith and Jones.

Circle  is near the intersection of Pima and Stage Coach. From the intersection, proceed south 0.5 miles to Hawknest. Turn west on Hawknest and proceed 0.5 miles to 84<sup>th</sup> Street. Turn south on 84<sup>th</sup> Street and proceed slightly less than 0.1 miles to the intersection of a dirt road heading west. Clue site is 230 feet west of the intersection, behind a palo verde tree on the north side of the road.

**IF YOU ARE UNABLE TO LOCATE CLUE J, OPEN EMERGENCY SOLUTION ENVELOPE 9, WHICH WILL DIRECT YOU TO CLUE K.**

**THIS IS CLUE J. SOLVING THIS CLUE WILL LEAD YOU TO CLUE K.**

## **SYMINGTON SAYS:**

**Be careful before you blow your money.**

**IF YOU ARE UNABLE TO SOLVE THIS CLUE OR FIND CLUE K, OPEN EMERGENCY ENVELOPE 9, WHICH WILL DIRECT YOU TO CLUE K.**

**THIS IS EMERGENCY SOLUTION 9, WHICH WILL LEAD YOU TO CLUE K.**


The foil "coin" in your brown bag has the number 5 written on the gum inside. If you were careful as the directions said, you would have seen it before you BLEW your chance at solving this clue. So go to circle ⑤.

Circle ⑤ is located near the intersection of Carefree Highway and 60<sup>th</sup> Street. From the intersection, proceed south on 60<sup>th</sup> Street for 0.5 miles to the intersection of a paved and gated road to the west. The clue site is located 144 feet north and 207 feet west of the intersection behind a palo verde tree near a saguaro cactus.

**IF YOU ARE UNABLE TO LOCATE CLUE K, OPEN EMERGENCY SOLUTION ENVELOPE 25, WHICH WILL DIRECT YOU TO CLUE L.**

**THIS IS CLUE K. SOLVING THIS CLUE WILL LEAD YOU TO CLUE L.**

Clue K is a working visual consisting of a lot of colored squares.



**IF YOU ARE UNABLE TO SOLVE THIS CLUE OR FIND CLUE L, OPEN EMERGENCY ENVELOPE 25, WHICH WILL DIRECT YOU TO CLUE L.**

**THIS IS EMERGENCY SOLUTION 25, WHICH WILL LEAD YOU TO CLUE L.**

Well this just looks like a sea of colors. That is, unless you take the piece of red film out of the brown bag to look at the pattern. Then you'll see the number 60 appear. Guess you'd better appear over at circle 60 to solve the next clue!

Circle 60 is located near the intersection of New River Road and Cave Creek Road. From the intersection, proceed 0.4 miles west to 54<sup>th</sup> Street/Cloud Road. Turn north on 54<sup>th</sup> Street/Cloud Road and proceed 0.45 miles to 52<sup>nd</sup> Street. Proceed northwest on 52<sup>nd</sup> Street for 165. The clue site is located 100 feet northeast of the road behind a small palo verde tree near two saguaros.

**IF YOU ARE UNABLE TO LOCATE CLUE L, OPEN EMERGENCY SOLUTION ENVELOPE 19, WHICH WILL DIRECT YOU TO CLUE M.**

**THIS IS CLUE L. SOLVING THIS CLUE WILL LEAD YOU TO CLUE M.**

Each row and column sum to the same value. Go to the sum of the diagonals.

- A. Octopus's arms + Generals in a squad
- B. Apostles × Gentlemen of Verona
- C. Known planets - feet in a fathom
- D. Jack Benny's "age" - Tennessee Ernie Ford's tons
- E. Legs of a bovine + Eyes of a cyclops
- F. Ounces in an avoirdupois pound - The Muses
- G. Degrees in a circle ÷ Degrees in a right angle
- H. Dozen and a half - Signs of the Zodiac
- I. Pentagon's sides × The Little Peppers

A	B	C
D	E	F
G	H	I

**IF YOU ARE UNABLE TO SOLVE THIS CLUE OR FIND CLUE M, OPEN EMERGENCY ENVELOPE 19, WHICH WILL DIRECT YOU TO CLUE M.**

**THIS IS EMERGENCY SOLUTION 19, WHICH WILL LEAD YOU TO CLUE M**

- A.  $8 + 0 = 8$
- B.  $12 \times 2 = 24$
- C.  $9 - 6 = 3$
- D.  $39 - 16 = 23$
- E.  $4 + 1 = 5$
- F.  $16 - 9 = 7$
- G.  $360 \div 90 = 4$
- H.  $18 - 12 = 6$
- I.  $5 \times 5 = 25$

Each row and column add up to 35.

The diagonals ( $12 + 38$ ) add up to 50, so go to circle 50.

A	B	C	12
8	24	3	35
D	E	F	35
23	5	7	
G	H	I	35
4	6	25	
35	35	35	38

Circle 50 is located near the intersection of Spur Cross Road and Fleming Springs. From the intersection, proceed 0.7 miles north to Palo Verde Pass. Turn east on Palo Verde Pass and proceed less than 0.1 miles to where a wash crosses the road. The clue site is located 240 feet north of the road on the west side of the wash under a large mesquite tree.

**IF YOU ARE UNABLE TO LOCATE CLUE M, OPEN EMERGENCY SOLUTION ENVELOPE 11, WHICH WILL DIRECT YOU TO CLUE N.**

**THIS IS CLUE M. SOLVING THIS CLUE WILL LEAD YOU TO CLUE N.**

A = 2

G = 2

B = 0

H = 4

C = 2

I = 2

D = 0


J = 2

E = 3

K = 4

F = 3

L = 2

 = 1

**IF YOU ARE UNABLE TO SOLVE THIS CLUE OR FIND CLUE N, OPEN EMERGENCY ENVELOPE 11, WHICH WILL DIRECT YOU TO CLUE N.**

**THIS IS EMERGENCY SOLUTION 11, WHICH WILL LEAD YOU TO CLUE N.**


The numbers have been assigned according to the number of unattached endpoints of strokes used to make the letters. So M = 2, N = 2, O = 0, P = 1, etc. The answer is therefore circle (P).

Circle (P) is located near the intersection of Cave Creek Road and Carefree Highway. From the intersection, proceed west on Carefree Highway for 1.9 miles to a dirt road heading north. Proceed north on the dirt road for 0.12 miles to where the road forks. The clue site is 111 feet west of the fork under a palo verde tree.

**IF YOU ARE UNABLE TO LOCATE CLUE N, OPEN EMERGENCY SOLUTION ENVELOPE 18, WHICH WILL DIRECT YOU TO CLUE O.**


**THIS IS CLUE N. SOLVING THIS CLUE WILL LEAD YOU TO CLUE O.**


Clue N is a visual consisting of a man afloat as shown.



**IF YOU ARE UNABLE TO SOLVE THIS CLUE OR FIND CLUE O, OPEN EMERGENCY ENVELOPE 18, WHICH WILL DIRECT YOU TO CLUE O.**

**THIS IS EMERGENCY SOLUTION 18, WHICH WILL LEAD YOU TO CLUE O.**

If you know your flags, you'd realize that the sail on the raft is an Australian flag. That makes the man an Australian rafter. An article in the Brown Bag says "Australian Rafter wins U.S. Open." So head on over to circle  near U.S. Open Avenue.

Circle  is located near the intersection of 7<sup>th</sup> Street and Joy Ranch Road. From the intersection, proceed north for 0.5 miles to Irvine Street. Turn east on Irvine Street and follow the dirt road for 0.12 miles to a small wash. The clue site is located 150 feet south of the road under a large mesquite tree that is on the east edge of the wash.

**IF YOU ARE UNABLE TO LOCATE CLUE O, OPEN EMERGENCY SOLUTION ENVELOPE 10, WHICH WILL DIRECT YOU TO CLUE P.**



**THIS IS CLUE O. SOLVING THIS CLUE WILL LEAD YOU TO CLUE P.**

**I DON'T KNOW  
and  
I DON'T CARE**

**IF YOU ARE UNABLE TO SOLVE THIS CLUE OR FIND CLUE P, OPEN  
EMERGENCY ENVELOPE 10, WHICH WILL DIRECT YOU TO CLUE P.**

**THIS IS EMERGENCY SOLUTION 10, WHICH WILL LEAD YOU TO CLUE P.**


“I Don’t Know” and “I Don’t Care”? It looks like one of the wizards had a severe case of both IGNORANCE and APATHY. The fact that you’re reading this may be an indicator of the early stages of one of the two conditions (you figure out which one). Before the other sets in, head over to circle ④⑧ near the intersection of IGNORANCE and APATHY.

Circle ④⑧ is near the intersection Cloud Road and 7<sup>th</sup> Avenue. From the intersection proceed south on 7<sup>th</sup> Avenue for 0.5 miles to Galvin Street. The clue site is located 330 feet west and 300 feet south of the intersection next to a clump of mesquite bushes.

**IF YOU ARE UNABLE TO LOCATE CLUE P, OPEN EMERGENCY SOLUTION  
ENVELOPE 21, WHICH WILL DIRECT YOU TO CLUE Q.**


**THIS IS CLUE P. SOLVING THIS CLUE WILL LEAD YOU TO CLUE Q.**


Clue P is a working visual consisting of a board with stars painted on it.



**IF YOU ARE UNABLE TO SOLVE THIS CLUE OR FIND CLUE Q, OPEN EMERGENCY ENVELOPE 21, WHICH WILL DIRECT YOU TO CLUE Q.**

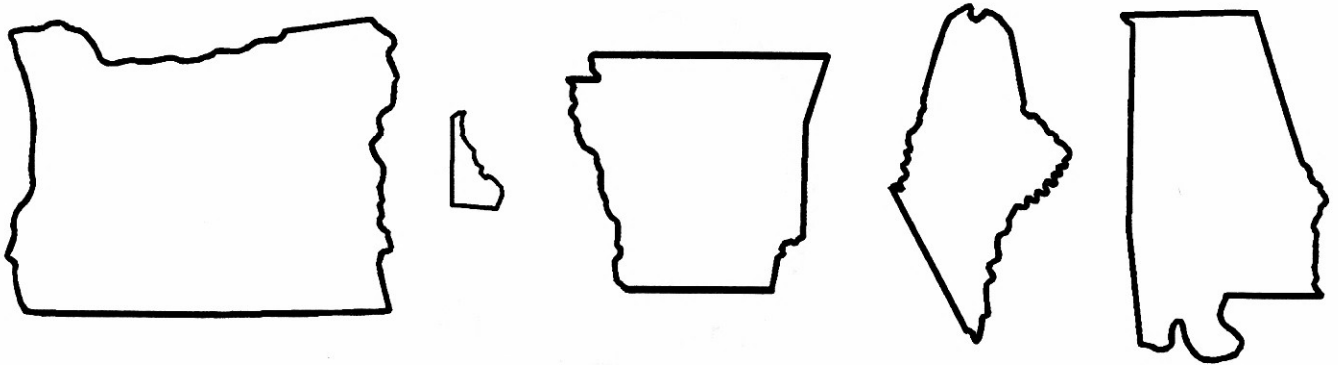
**THIS IS EMERGENCY SOLUTION 21, WHICH WILL LEAD YOU TO CLUE Q.**

Everyone knows that you turn off the lights when you look at the stars, so turn your flashlights off, and you'll find that some of the stars glow in the dark! The glowing stars form the pattern of the Big Dipper Constellation, so head on over to circle  along Ursa Major Way.

Circle  is located near the intersection of 7<sup>th</sup> Avenue and Desert Hills Road. From the intersection, proceed north on 7<sup>th</sup> Avenue for 0.12 miles. The clue site is located 330 feet east of the road behind a palo verde tree near a large saguaro.

**IF YOU ARE UNABLE TO LOCATE CLUE Q, OPEN EMERGENCY SOLUTION ENVELOPE 16, WHICH WILL DIRECT YOU TO CLUE R.**

**THIS IS CLUE Q. SOLVING THIS CLUE WILL LEAD YOU TO CLUE R.**



**IF YOU ARE UNABLE TO SOLVE THIS CLUE OR FIND CLUE R, OPEN EMERGENCY ENVELOPE 16, WHICH WILL DIRECT YOU TO CLUE R.**

**THIS IS EMERGENCY SOLUTION 16, WHICH WILL LEAD YOU TO CLUE R.**

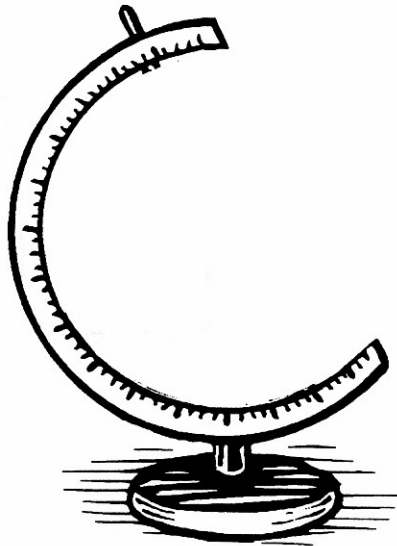
Substituting the standard abbreviations for the names of the pictured states will give you "OR DE RA ME AL" (notice that Arkansas is reversed). In other words ORDER A MEAL. You should have noticed the hint "What you do in a restaurant." in HWOW, which is hint #8. So head on over to circle ⑧ near Tip Road.

Circle ⑧ is located near the intersection of Cloud Road and 32<sup>nd</sup> Street. From the intersection, proceed north on 32<sup>nd</sup> Street for 0.3 miles to a dirt road. The clue site is located 150 feet east of the intersection on the edge of a steep wash near a saguaro and a grove of palo verde trees.

**IF YOU ARE UNABLE TO LOCATE CLUE R, OPEN EMERGENCY SOLUTION ENVELOPE 20, WHICH WILL DIRECT YOU TO CLUE S.**


**THIS IS CLUE R. SOLVING THIS CLUE WILL LEAD YOU TO CLUE S.**


Clue R is a visual as shown.



**IF YOU ARE UNABLE TO SOLVE THIS CLUE OR FIND CLUE S, OPEN EMERGENCY ENVELOPE 20, WHICH WILL DIRECT YOU TO CLUE S.**

**THIS IS EMERGENCY SOLUTION 20, WHICH WILL LEAD YOU TO CLUE S.**

The astute Ther will realize that the missing globe is also a “Lost World” which coincidentally is this year’s sequel to the blockbuster “Jurassic Park”. Don’t just sit there like a fossil, head on over to circle  near Jurassic Parkway.

Circle  is located near the intersection of Jomax and Cave Creek Roads. From the intersection, proceed west on Jomax 0.15 miles to a gate. The clue site is located 90 feet east of the gate and 50 feet north of Jomax behind a palo verde tree.

**IF YOU ARE UNABLE TO LOCATE CLUE S, OPEN EMERGENCY SOLUTION ENVELOPE 23, WHICH WILL DIRECT YOU TO CLUE T.**

**THIS IS CLUE S. SOLVING THIS CLUE WILL LEAD YOU TO CLUE T.**

	0	1		3		0	
	1						
				3		2	
0			1	0			0
	0	1		3			
	1					2	
	2					1	0
0				0	0		
				3			1
	2						
0		2		3		2	0

**IF YOU ARE UNABLE TO SOLVE THIS CLUE OR FIND CLUE T, OPEN EMERGENCY ENVELOPE 23, WHICH WILL DIRECT YOU TO CLUE T.**

**THIS IS EMERGENCY SOLUTION 23, WHICH WILL LEAD YOU TO CLUE T.**

Hopefully you noticed the HOWW reference to “Minesweeper” (the game that comes with Microsoft Windows) and learned the rules. Solving the Puzzle reveals the number 2. So sweep your way over to circle

②.

Circle ② is located west of the intersection of Cave Creek Road and Deer Valley Road. From the intersection of Cave Creek Road and Deer Valley Road, proceed 1.4 miles west to a dirt road turnoff (this is at the point where Deer Valley Road turns due west). Turn south. There are four forks—

take the westernmost fork for 0.1 miles to another three forks. Proceed down the middle fork 140 feet. The clue site is located 25 feet west of the road behind an ocotillo.

	0	1		3		0	
	1						
				3		2	
0			1	0			0
	0	1		3			
	1					2	
	2					1	0
0				0	0		
				3			1
	2						
0		2		3		2	0

**IF YOU ARE UNABLE TO LOCATE CLUE T, OPEN EMERGENCY SOLUTION ENVELOPE 2, WHICH WILL DIRECT YOU TO CLUE U.**

**THIS IS CLUE T. SOLVING THIS CLUE WILL LEAD YOU TO CLUE U.**

An ox plows a field all day long. The length of the field, and each furrow, is 200 yards. The ox's stride is 24 inches and the spacing between his front and back legs is 54 inches. Based on this information, how many footprints does the ox leave in the last furrow. Round your answer to the nearest integer.

**IF YOU ARE UNABLE TO SOLVE THIS CLUE OR FIND CLUE U, OPEN EMERGENCY ENVELOPE 2, WHICH WILL DIRECT YOU TO CLUE U.**

**THIS IS EMERGENCY SOLUTION 2, WHICH WILL LEAD YOU TO CLUE U.**

The ox leaves no trace in the last furrow, because he precedes the plow. However many footprints he makes in the earth as he goes forward, the plow destroys as it follows. Thus, no footprint is revealed in the last furrow. So head on over to circle ①.

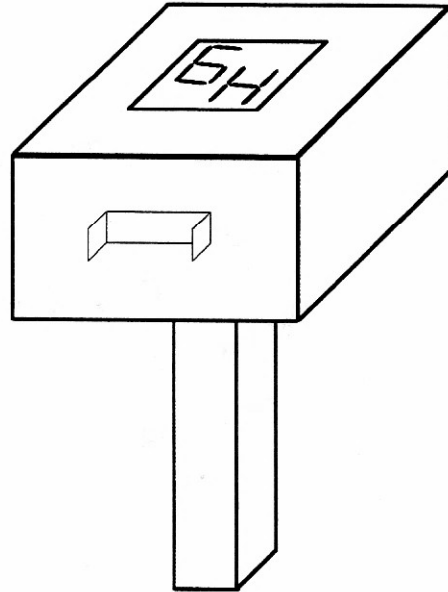
Circle ① is located near the intersection of 7<sup>th</sup> Street and Deer Valley Road. From the intersection, proceed 0.9 miles north on 7<sup>th</sup> Street. Turn west onto a dirt road. Follow the dirt road 0.65 miles to the corner of a barbed wire fence on the south side of the road. The clue site is located 630 feet south and 200 feet west of the fence corner near a clump of palo verde trees.

**IF YOU ARE UNABLE TO LOCATE CLUE U, OPEN EMERGENCY SOLUTION ENVELOPE 14, WHICH WILL DIRECT YOU TO CLUE V.**




**THIS IS CLUE U. SOLVING THIS CLUE WILL LEAD YOU TO CLUE V.**


Clue U is a working visual consisting of a box with two 7-segment LEDs and a battery clip. When a battery is inserted into the clip, the LEDs light up as shown.



**IF YOU ARE UNABLE TO SOLVE THIS CLUE OR FIND CLUE V, OPEN EMERGENCY ENVELOPE 14, WHICH WILL DIRECT YOU TO CLUE V.**


**THIS IS EMERGENCY SOLUTION 14, WHICH WILL LEAD YOU TO CLUE V.**

Inserting the battery provided in the brown bag will light up the two seven-segment displays. Standing in front of the battery, the display looks like 64. But Hints Wise and Otherwise #9 indicates that the battery should be in the back. From that perspective the display reads Hg, the scientific symbol for Mercury. This is the name of the new Phoenix WNBA team. So fast-break to circle  near Timms and Miller streets.

Circle  is located near the intersection of Cave Creek Road and Pinnacle Peak Road. From the intersection, proceed east 0.2 miles to a dirt road next to a fence. Turn south on the dirt road and proceed 0.1 miles south. The clue site is 115 feet west of the dirt road behind a mesquite tree.


**IF YOU ARE UNABLE TO LOCATE CLUE V, OPEN EMERGENCY SOLUTION ENVELOPE 12, WHICH WILL DIRECT YOU TO CLUE W.**


**THIS IS CLUE V. SOLVING THIS CLUE WILL LEAD YOU TO CLUE W.**



**IF YOU ARE UNABLE TO SOLVE THIS CLUE OR FIND CLUE W, OPEN EMERGENCY ENVELOPE 12, WHICH WILL DIRECT YOU TO CLUE W.**

**THIS IS EMERGENCY SOLUTION 12, WHICH WILL LEAD YOU TO CLUE W**


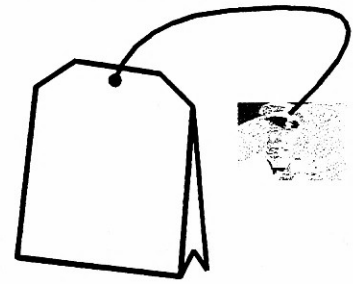

The picture of a gang of wolves mowing art should suggest “wolf gang mows art” or Wolfgang Mozart. So head on over to circle  near Classical Street.

Circle  is located near the intersection of Lone Mountain and Cave Creek. From the intersection, proceed east 0.7 miles to 52<sup>nd</sup> Street. Turn north on 52<sup>nd</sup> and proceed 0.5 miles to Ashler Hills. Proceed north on a dirt road 210 feet to just short of an impassable wash. The clue site is 105 feet east of the road under a palo verde tree.

**IF YOU ARE UNABLE TO LOCATE CLUE W, OPEN EMERGENCY SOLUTION ENVELOPE 1, WHICH WILL DIRECT YOU TO CLUE X.**


**THIS IS CLUE W. SOLVING THIS CLUE WILL LEAD YOU TO CLUE X.**


Clue W is a visual clue consisting of the following items:



**IF YOU ARE UNABLE TO SOLVE THIS CLUE OR FIND CLUE X, OPEN EMERGENCY ENVELOPE 1, WHICH WILL DIRECT YOU TO CLUE X.**

**THIS IS EMERGENCY SOLUTION 1, WHICH WILL LEAD YOU TO CLUE X.**

Sweet n' Low contains a known carcinogen, tea tends to yellow one's teeth, Limburger cheese is malodorous, and of course, we all know what ipecac syrup makes you do. Together with the nuns outfit we have a "tumor-causing, teeth-staining, smelly, puking habit". This reference to tobacco is the slogan for the locally produced anti-smoking commercials that went national this year. So head on over to circle  on Tobacco Road.

Circle  is located near the intersection of Scottsdale and Dixeleta. From the intersection, proceed east 0.25 miles just past a culvert bridge. Proceed south 340 feet on a dirt road to where it intersects with another dirt road. The clue site is located 50 feet south and 96 feet east of the intersection between a palo verde and a mesquite tree (south of the wash).


**IF YOU ARE UNABLE TO LOCATE CLUE X, OPEN EMERGENCY SOLUTION ENVELOPE 13, WHICH WILL DIRECT YOU TO CLUE Y.**


**THIS IS CLUE X. SOLVING THIS CLUE WILL LEAD YOU TO CLUE Y.**

**BUGLES, UNREST, GROTTTO, LETTER, ESTEEM, ?**

**IF YOU ARE UNABLE TO SOLVE THIS CLUE OR FIND CLUE Y, OPEN EMERGENCY ENVELOPE 13, WHICH WILL DIRECT YOU TO CLUE Y.**

**THIS IS EMERGENCY SOLUTION 13, WHICH WILL LEAD YOU TO CLUE Y.**

The next word is STORMS — so head on over to circle  located near Nora Lane and Typhoon Way.

Circle  is located near the intersection of Pinnacle Peak Road and 92nd Street. From the intersection, proceed north on 92nd Street for 0.15 miles to the end of the pavement. The clue site is located 60 feet north and 105 feet west of the end of the pavement under a large palo verde tree.

BUGLES  
UNREST  
GROTTTO  
LETTER  
ESTEEM  
STORMS


**IF YOU ARE UNABLE TO LOCATE CLUE Y, OPEN EMERGENCY SOLUTION ENVELOPE 22, WHICH WILL DIRECT YOU TO CLUE Z.**


**THIS IS CLUE Y. SOLVING THIS CLUE WILL LEAD YOU TO CLUE Z.**

**Titanium + Gallium + Erbium + Nitrogen -  
Sodium + Tungsten + 2 Oxygen +  
Dysprosium - Yttrium + Sulfur**

**IF YOU ARE UNABLE TO SOLVE THIS CLUE OR FIND CLUE Z, OPEN  
EMERGENCY ENVELOPE 22, WHICH WILL DIRECT YOU TO CLUE Z.**

**THIS IS EMERGENCY SOLUTION 22, WHICH WILL LEAD YOU TO CLUE Z.**


Try writing the symbols like Hints Wise and Otherwise #109 suggests. If you do, you get Ti + Ga + Er + N - Na + W + OO + Dy - Y + S, or Tiger Woods. So head on over to circle  near Masters Drive.

Circle  is located near the intersection of Pinnacle Peak Road and Miller. From the intersection, proceed south 0.7 miles to the intersection of Miller and Adobe. The clue site is located 186 feet west of Miller (from the center of the median) and 117 feet south of Adobe behind a tree.

**IF YOU ARE UNABLE TO LOCATE CLUE Z, OPEN EMERGENCY SOLUTION  
ENVELOPE 24, WHICH WILL DIRECT YOU TO CLUE A.**


**THIS IS CLUE Z. SOLVING THIS CLUE WILL LEAD YOU TO CLUE A.**


Clue Z is a visual consisting of a large E covered with wool, and some moths with the letters "MAM" written on them.



**IF YOU ARE UNABLE TO SOLVE THIS CLUE OR FIND CLUE A, OPEN EMERGENCY ENVELOPE 24, WHICH WILL DIRECT YOU TO CLUE A.**

**THIS IS EMERGENCY SOLUTION 24, WHICH WILL LEAD YOU TO CLUE A.**

Got an invasion of moths in your closet? Not likely out in the middle of the desert. This looks more like wool-E mam-moths. Where would you find woolly mammoths in Arizona? According to a newspaper article in the brown bag, woolly mammoth teeth were found in a UDC subdivision, so head on over to circle  on UDC Street and dig up the next clue.

Circle  is located near the intersection of Pima Road and Downing-Olsen. From the intersection, proceed 0.1 miles east on Downing-Olsen to *another* Pima Road heading south. Proceed south on this Pima Road 0.3 miles until it ends at Union Hills with blockades to the south and west. Continue south 210 feet along the dirt road being blocked by the southern blockade. The clue site is located 36 feet west of the road under a palo verde tree.

**IF YOU ARE UNABLE TO LOCATE CLUE A, OPEN EMERGENCY SOLUTION ENVELOPE 6, WHICH WILL DIRECT YOU TO CLUE B.**