









THIS MAP BY
The Magnifier


THE INSTITUTE OF ELECTRICAL AND ELECTRONICS ENGINEERS INC.
PHOENIX SECTION OFFICIAL TREASURE HUNT MAP
 NOVEMBER 5, 1983 0.0 0.5 1.0
 SCALE: 2.0 IN. = 1.0 MILE
 CLUE LOCATIONS SCALED FROM CENTERLINES OF ROADS. COMMITTEE RECOMMENDS TRAVEL ONLY ON ROADS SHOWN AND AT LAWFUL SPEED!

LEGEND
 ALL WEATHER ROAD
 UNIMPROVED ROAD
 TRANSMISSION LINE, POWER LINE
 WASH
 FENCE
 HILL OR DIKE
 PUBLIC TELEPHONE
 HEADQUARTERS PHONE: 996-3131

