

SHADY ACRES
REHABILITATION CENTER
for
Ex Mapmakers

1991
IEEE
TREASURE
HUNT

SAINT EYMANN
the patron saint of weary,
would-be, wizards...
Hear us pray:

OH, SA EYMANN
SAGACIOUS SAINT,
KEEP US FROM
THE SITES WHICH ARE NOT
LEAD US TO
THE SITES WHICH ARE.
BUT, MOSTLY,
HELP US FIND OUR CAR!

AMY and LEE'S
VACATION PARADISE

KAREN & BOB'S
HANGOUT

LANI
AND
BOB'S
HELL-
HOLE

PHOENIX SECTION
OFFICIAL TREASURE HUNT MAP
NOVEMBER 2, 1991

SCALE: 2.0 IN. = 1.0 MILE
CLUE LOCATIONS SCALED FROM CENTERLINES OF ROADS.
COMMITTEE RECOMMENDS TRAVEL ONLY ON ROADS
SHOWN AND AT LAWFUL SPEEDS!



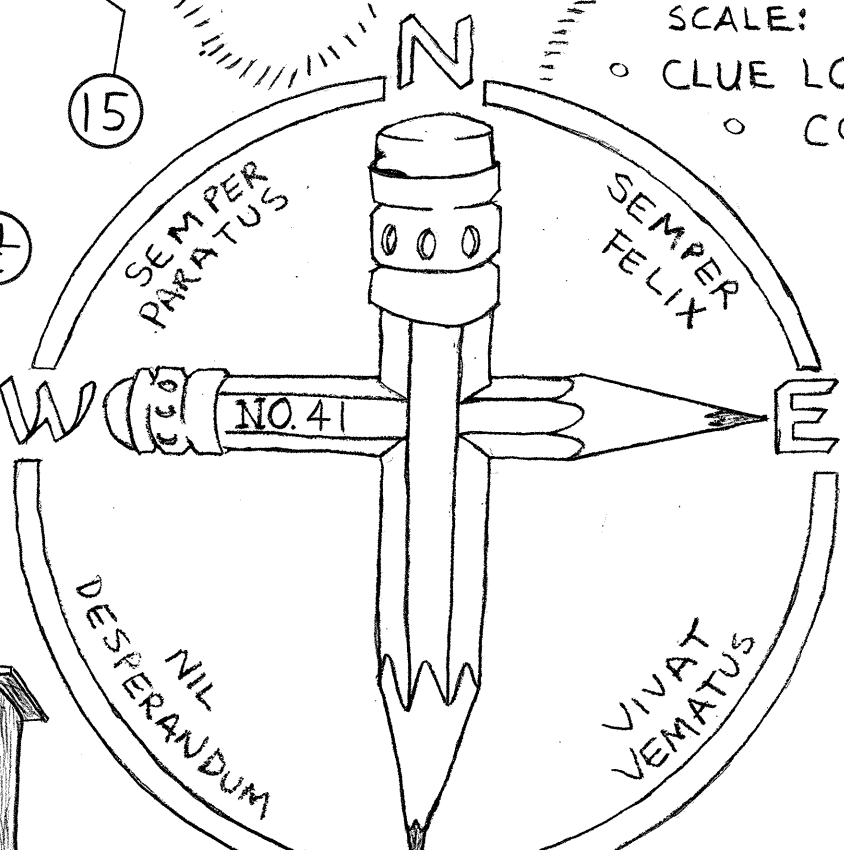
- MAP LEGEND:
- [M] 24-HOUR EMERGENCY CENTER
 - ALL-WEATHER ROAD
 - - - UNIMPROVED "ROAD"
 - TRANSMISSION LINES, POWER LINES
 - WASH. CREEK
 - FENCE
 - CATTLE GUARD
 - PUBLIC TELEPHONE
 - HILL, DIKE, EMBANKMENT
 - ★ HEADQUARTERS (PHONE: 1-602-377-6756)

AT ALL TIMES: SAFETY FIRST.
BE CAREFUL??

DEER VALLEY AIRPORT
E=m?

KATHRYN & JOHN'S
HUNTING PRESERVE

THE INSTITUTE OF
ELECTRICAL AND
ELECTRONICS
ENGINEERS, INC.



SHOOT!...
I MEAN
DON'T SHOOT!!!

THIS IS THE
ONLY ONE I
DIDN'T TRACE

HALLELUJAH!

THE CARTOGRAPHERS' CLAN

DON'T EVEN THINK
ABOUT IT... SHE'S MINE!

THE X-RAY
SHOWS IT'S
BROKEN

WHY DID THEY
CONFINE WHEELIE
CLIP'S PERFECT?

I DON'T KNOW
MOM, I JUST
DON'T KNOW

THIS CAN'T BE
THE RIGHT MAP

MAHATMA
MOUNT

MOUNT
MUTALIBOV

AMERICA
AT-RUNE

Q:45
A:Yes

Q:45
A:Yes

Q:45
A:Yes

Q:45
A:Yes

Q:45
A:Yes

Q:45
A:Yes

Q:45
A:Yes

Q:45
A:Yes

Q:45
A:Yes

Q:45
A:Yes

Q:45
A:Yes

Q:45
A:Yes

Q:45
A:Yes

Q:45
A:Yes

Q:45
A:Yes

Q:45
A:Yes

Q:45
A:Yes

Q:45
A:Yes

Q:45
A:Yes

Q:45
A:Yes

Q:45
A:Yes

Q:45
A:Yes

Q:45
A:Yes

Q:45
A:Yes

Q:45
A:Yes

Q:45
A:Yes

Q:45
A:Yes

Q:45
A:Yes

Q:45
A:Yes

Q:45
A:Yes

Q:45
A:Yes

Q:45
A:Yes

Q:45
A:Yes

Q:45
A:Yes

Q:45
A:Yes

Q:45
A:Yes

Q:45
A:Yes

Q:45
A:Yes

Q:45
A:Yes

Q:45
A:Yes

Q:45
A:Yes