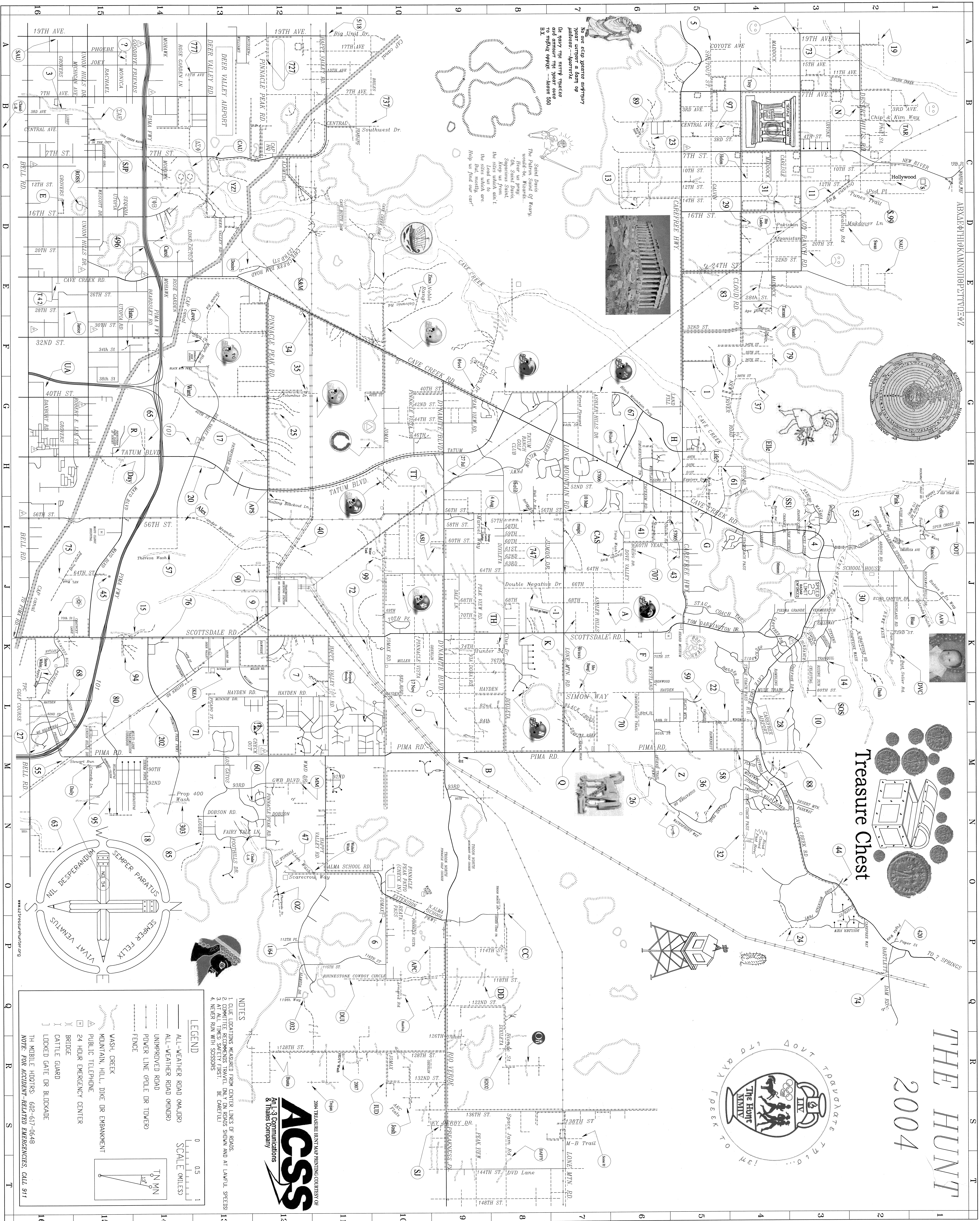
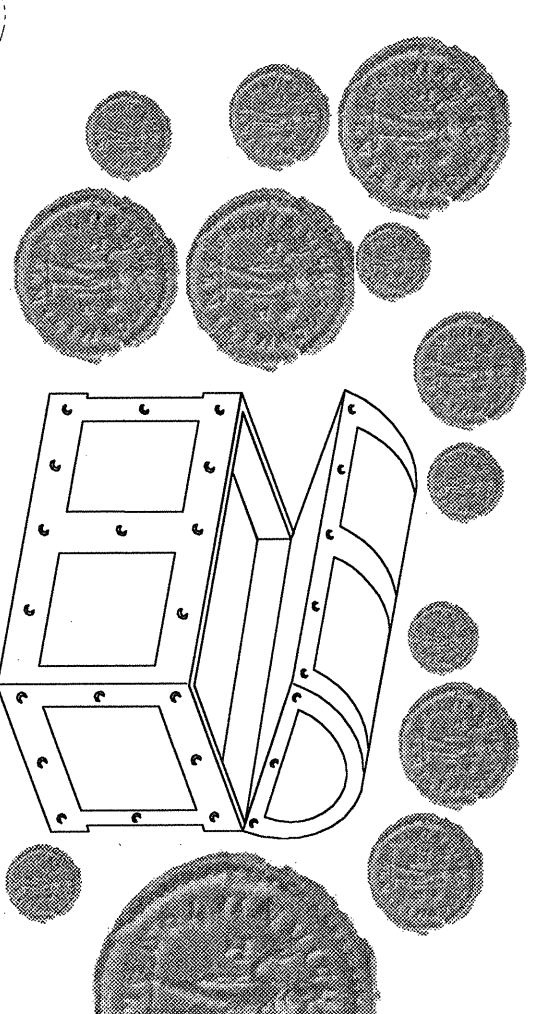


ABXAE9TH9KANN010P1Y702-VZ

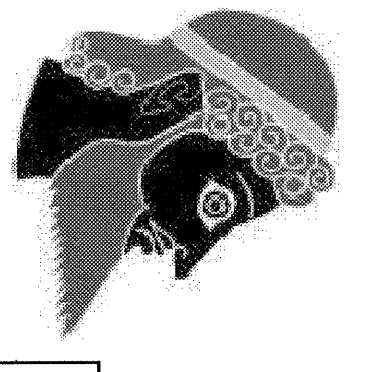


Treasure Chest



THE HUNT

2004



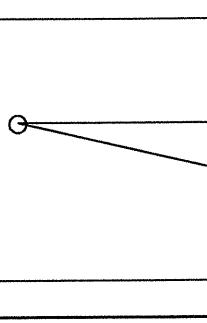
NOTES
1. CLUE LOCATIONS MEASURED FROM CENTER LINES OF ROADS.
2. ALL DISTANCES ARE APPROXIMATE.
3. AT ALL TIMES SAFETY FIRST!
4. NEVER RAIN WITH SCISSORS.

2004 TREASURE HUNT MAP PRINTING COURTESY OF
ACSS
Art & Graphics
& Images Company

LEGEND

- ALL-WEATHER ROAD (MAJOR)
- ALL-WEATHER ROAD (MINOR)
- UNIMPROVED ROAD
- POWER LINE (POLE OR TOWER)
- FENCE
- WASH CREEK
- MOUNTAIN, HILL, DIKE OR EMBANKMENT
- PUBLIC TELEPHONE
- 24 HOUR EMERGENCY CENTER
- BRIDGE
- CATTLE GUARD
- LOCKED GATE OR BLOCKADE

SCALE (MILES)
0 0.5 1



TH MOBILE HDQRS. 602-617-0648
NOTE: FOR ACCIDENT-RELATED EMERGENCIES, CALL 911

A B C D E F G H I J K L M N O P Q R S T
1 2 3 4 5 6 7 8 9 10 11 12 13 14 15 16